



DINÁMICA

ENFERMEDADES Y EVENTOS BAJO VIGILANCIA EPIDEMIOLÓGICA, RED INTEGRADA DE SALUD ALTO AMAZONAS, GERESA LORETO, 2025 *

| | ENFERMEDADES Y EVENTOS BAJO VIGILANCIA EPIDEMIOLÓGICA - SE. | 1- 30 | 31 | 32 | 33 | 34 | 35 | 36 | 37 | 38 | 39 | 40 | 41 | 42 | 43 | 44 | 45 | 46 | 47 | 48 | 49 | 50 | 51 | 52 | Total general | % | % ACUM |
|----|---|-------------|-----------|-----------|-----------|-----------|-----------|-----------|-----------|-----------|-----------|-----------|-----------|-----------|-----------|-----------|-----------|-----------|-----------|-----------|-----------|-----------|-----------|-----------|---------------|---------------|---------------|
| 1 | DENGUE SIN SIGNOS DE ALARMA | 1007 | 18 | 22 | 17 | 14 | 21 | 19 | 19 | 26 | 15 | 20 | 16 | 17 | 24 | 19 | 24 | 37 | 27 | 35 | 49 | 49 | 34 | 10 | 1539 | 50.10 | 50.10 |
| 2 | DENGUE CON SIGNOS DE ALARMA | 161 | 2 | 3 | 4 | 2 | 3 | 2 | 2 | 2 | 0 | 0 | 4 | 1 | 1 | 3 | 2 | 1 | 5 | 1 | 3 | 1 | 1 | 0 | 204 | 6.64 | 6.64 |
| 3 | LEPTOSPIROSIS | 532 | 10 | 3 | 1 | 2 | 9 | 3 | 2 | 0 | 9 | 8 | 5 | 9 | 6 | 7 | 12 | 13 | 8 | 8 | 8 | 2 | 0 | 0 | 657 | 21.39 | 21.39 |
| 4 | TOS FERINA | 2 | 0 | 0 | 0 | 0 | 0 | 0 | 0 | 1 | 0 | 0 | 4 | 3 | 2 | 7 | 11 | 14 | 15 | 16 | 24 | 36 | 18 | 4 | 157 | 5.11 | 5.11 |
| 5 | OFIDISMO | 71 | 3 | 1 | 3 | 4 | 4 | 0 | 3 | 4 | 2 | 2 | 3 | 3 | 5 | 2 | 7 | 5 | 2 | 4 | 4 | 5 | 0 | 1 | 138 | 4.49 | 4.49 |
| 6 | MALARIA POR P. VIVAX | 72 | 0 | 2 | 0 | 1 | 3 | 2 | 3 | 3 | 4 | 2 | 2 | 0 | 2 | 1 | 2 | 0 | 1 | 0 | 2 | 2 | 1 | 0 | 105 | 3.42 | 3.42 |
| 7 | LEISHMANIASIS CUTANEA | 33 | 2 | 0 | 2 | 1 | 1 | 0 | 2 | 0 | 1 | 1 | 0 | 0 | 2 | 2 | 0 | 1 | 0 | 2 | 0 | 0 | 0 | 0 | 50 | 1.63 | 1.63 |
| 8 | SIFILIS NO ESPECIFICADA | 34 | 1 | 1 | 2 | 2 | 3 | 2 | 0 | 2 | 1 | 0 | 0 | 0 | 0 | 1 | 1 | 0 | 0 | 0 | 0 | 0 | 0 | 0 | 50 | 1.63 | 1.63 |
| 9 | VARICELA SIN COMPLICACIONES | 30 | 4 | 0 | 0 | 1 | 0 | 2 | 0 | 0 | 0 | 1 | 1 | 0 | 3 | 1 | 1 | 2 | 0 | 1 | 0 | 0 | 0 | 0 | 47 | 1.53 | 1.53 |
| 10 | HEPATITIS B | 32 | 1 | 0 | 0 | 0 | 1 | 2 | 0 | 0 | 0 | 0 | 0 | 0 | 1 | 0 | 0 | 0 | 0 | 0 | 0 | 0 | 0 | 0 | 37 | 1.20 | 1.20 |
| 11 | LOXOCELISMO | 21 | 1 | 0 | 3 | 0 | 1 | 1 | 0 | 1 | 0 | 1 | 1 | 1 | 0 | 0 | 0 | 1 | 0 | 0 | 1 | 0 | 0 | 0 | 33 | 1.07 | 1.07 |
| 12 | SIFILIS MATERNA | 12 | 1 | 0 | 0 | 1 | 0 | 0 | 1 | 1 | 0 | 0 | 0 | 0 | 0 | 2 | 0 | 1 | 0 | 0 | 0 | 0 | 0 | 0 | 19 | 0.62 | 0.62 |
| 13 | OROPUCHE | 10 | 0 | 0 | 0 | 0 | 0 | 0 | 0 | 0 | 0 | 0 | 0 | 0 | 0 | 0 | 0 | 0 | 0 | 0 | 0 | 0 | 0 | 0 | 10 | 0.33 | 0.33 |
| 14 | LEISHMANIASIS MUCOCUTANEA | 5 | 1 | 0 | 0 | 0 | 0 | 0 | 0 | 0 | 0 | 0 | 0 | 0 | 0 | 0 | 0 | 0 | 0 | 0 | 0 | 0 | 0 | 0 | 6 | 0.20 | 0.20 |
| 15 | ENFERMEDAD DE HANSEN - LEPRO | 4 | 0 | 0 | 0 | 0 | 0 | 0 | 0 | 0 | 0 | 0 | 0 | 0 | 0 | 0 | 0 | 0 | 0 | 0 | 0 | 1 | 0 | 0 | 5 | 0.16 | 0.16 |
| 16 | MUERTE MATERNA DIRECTA | 0 | 0 | 0 | 0 | 0 | 0 | 0 | 0 | 0 | 1 | 0 | 0 | 0 | 0 | 0 | 0 | 0 | 0 | 1 | 0 | 0 | 0 | 0 | 2 | 0.07 | 0.07 |
| 17 | PLAGUICIDA NO ESPECIFICADO | 2 | 0 | 0 | 0 | 0 | 0 | 0 | 0 | 0 | 0 | 0 | 0 | 0 | 0 | 0 | 0 | 0 | 0 | 0 | 0 | 0 | 0 | 0 | 2 | 0.07 | 0.07 |
| 18 | MAYARO | 2 | 0 | 0 | 0 | 0 | 0 | 0 | 0 | 0 | 0 | 0 | 0 | 0 | 0 | 0 | 0 | 0 | 0 | 0 | 0 | 0 | 0 | 0 | 2 | 0.07 | 0.07 |
| 19 | OTROS PLAGUICIDAS | 0 | 0 | 0 | 0 | 1 | 0 | 0 | 0 | 0 | 0 | 0 | 0 | 0 | 0 | 0 | 0 | 0 | 0 | 0 | 0 | 0 | 0 | 0 | 1 | 0.03 | 0.03 |
| 20 | HERBICIDAS Y FUNGICIDAS | 1 | 0 | 0 | 0 | 0 | 0 | 0 | 0 | 0 | 0 | 0 | 0 | 0 | 0 | 0 | 0 | 0 | 0 | 0 | 0 | 0 | 0 | 0 | 1 | 0.03 | 0.03 |
| 21 | INFECCION GONOCOCICA | 1 | 0 | 0 | 0 | 0 | 0 | 0 | 0 | 0 | 0 | 0 | 0 | 0 | 0 | 0 | 0 | 0 | 0 | 0 | 0 | 0 | 0 | 0 | 1 | 0.03 | 0.03 |
| 22 | MALARIA P. FALCIPARUM | 0 | 0 | 0 | 0 | 0 | 0 | 0 | 0 | 0 | 1 | 0 | 0 | 0 | 0 | 0 | 0 | 0 | 0 | 0 | 0 | 0 | 0 | 0 | 1 | 0.03 | 0.03 |
| 23 | DENGUE GRAVE | 5 | 0 | 0 | 0 | 0 | 0 | 0 | 0 | 0 | 0 | 0 | 0 | 0 | 0 | 0 | 0 | 0 | 0 | 0 | 0 | 0 | 0 | 0 | 5 | 0.16 | 0.16 |
| | TOTAL GENERAL | 2037 | 44 | 32 | 32 | 29 | 46 | 33 | 32 | 40 | 34 | 35 | 36 | 34 | 46 | 45 | 60 | 75 | 58 | 68 | 91 | 96 | 54 | 15 | 3072 | 100.00 | 100.00 |

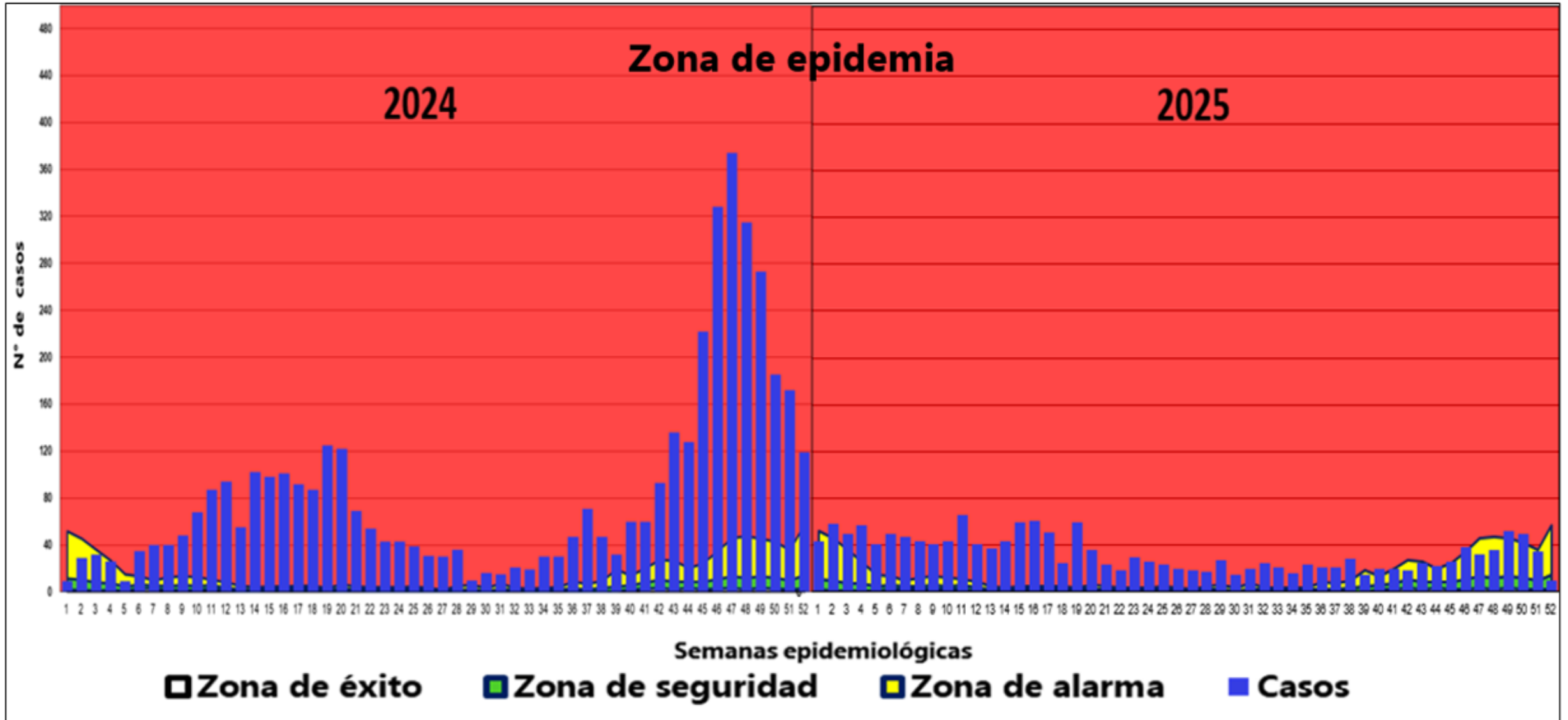
Fuente: NOTI-WEB- Elaboración: RIS- Alto Amazonas-Unidad de Epidemiología.

(*) Hasta la SE 52.

ENFERMEDADES Y EVENTOS BAJO VIGILANCIA EPIDEMIOLÓGICA ESPECIAL, RED INTEGRADA DE SALUD ALTO AMAZONAS, GERESA LORETO, 2025 *

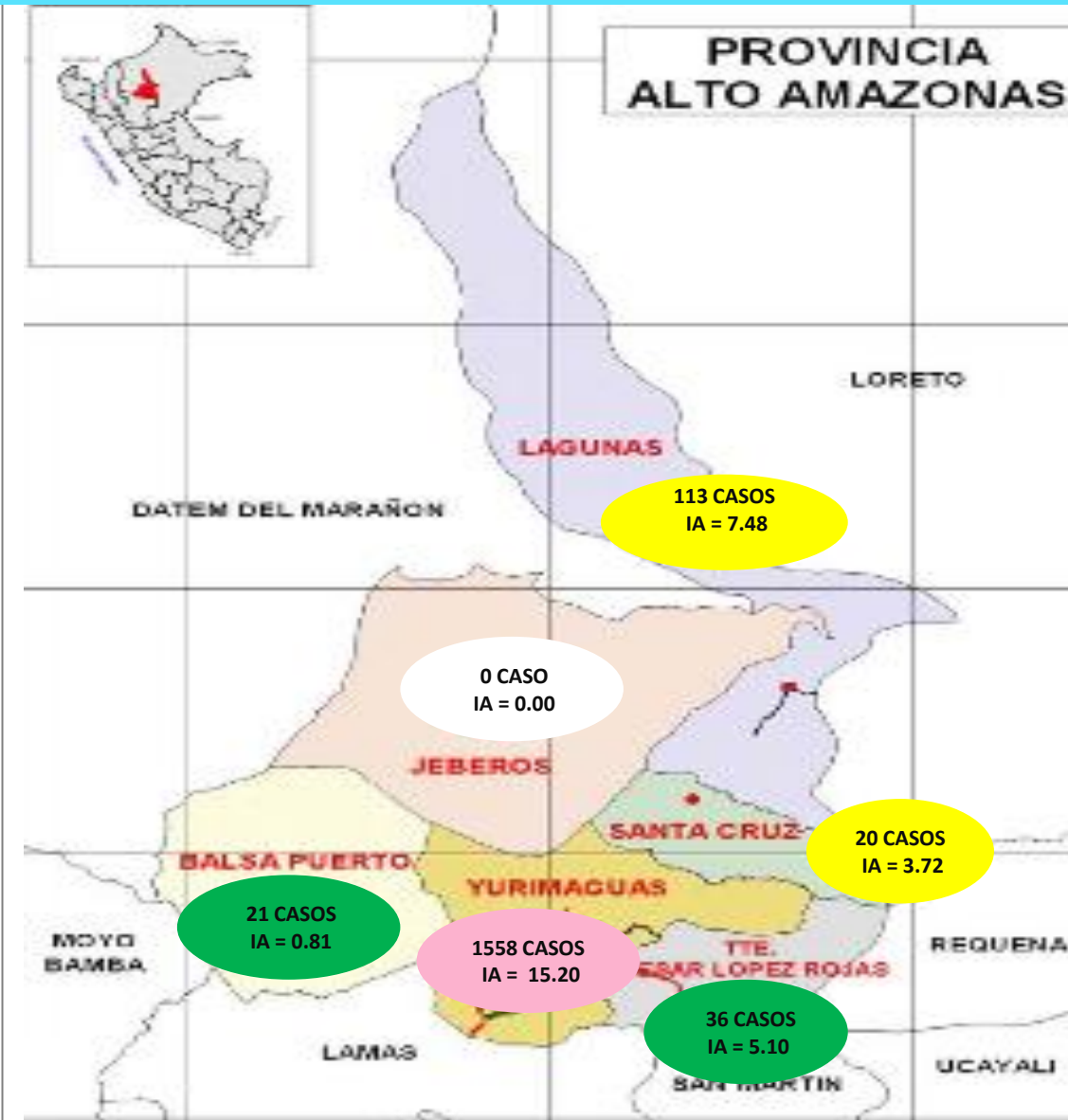
| Nº | ENFERMEDADES Y EVENTOS DE VIGILANCIA ESPECIAL | MENSUAL 2025 | | | | | | | | | | | | TOTAL GRAL |
|----|---|--------------|------------|------------|------------|------------|------------|------------|------------|------------|------------|------------|------------|-------------|
| | | ENERO | FEBRERO | MARZO | ABRIL | MAYO | JUNIO | JULIO | AGOSTO | SEPTIEMBRE | OCTUBRE | NOVIEMBRE | DICIEMBRE | |
| 1 | ARBOVIROSIS | 221 | 179 | 205 | 218 | 149 | 108 | 77 | 101 | 91 | 94 | 145 | 160 | 1748 |
| 2 | ACCIDENTE DE TRANSITO | 49 | 42 | 56 | 43 | 48 | 52 | 55 | 74 | 48 | 46 | 72 | 18 | 603 |
| 3 | VIOLENCIA FAMILIAR | 21 | 24 | 47 | 22 | 20 | 20 | 19 | 10 | 7 | 14 | 15 | 4 | 223 |
| 4 | DIABETES | 43 | 42 | 28 | 30 | 42 | 34 | 43 | 31 | 15 | 17 | 16 | 6 | 347 |
| 5 | TUBERCULOSIS | 14 | 9 | 17 | 15 | 15 | 23 | 15 | 12 | 9 | 11 | 10 | 1 | 151 |
| 6 | DEPRESIÓN MODERADA | 27 | 27 | 18 | 10 | 8 | 5 | 8 | 4 | 4 | 6 | 4 | 2 | 123 |
| 7 | VIH-SIDA | 11 | 3 | 15 | 8 | 18 | 11 | 12 | 12 | 7 | 12 | 2 | 1 | 112 |
| 8 | COVID-19 | 0 | 0 | 0 | 0 | 0 | 0 | 0 | 0 | 0 | 2 | 1 | 0 | 3 |
| 9 | INTENTO SUICIDIO | 2 | 1 | 6 | 2 | 6 | 1 | 1 | 12 | 0 | 5 | 1 | 2 | 39 |
| 10 | EPISODIO PSICÓTICO | 8 | 7 | 4 | 4 | 3 | 1 | 0 | 0 | 0 | 0 | 1 | 0 | 28 |
| 11 | INSECTICIDAS Y PLAGUICIDAS | 0 | 1 | 0 | 2 | 2 | 4 | 0 | 3 | 2 | 0 | 1 | 1 | 16 |
| | TOTAL GENERAL | 396 | 335 | 396 | 354 | 311 | 259 | 230 | 259 | 183 | 207 | 268 | 195 | 3393 |

CANAL ENDÉMICO DE CASOS DE DENGUE POR INICIO DE SÍNTOMAS, RED INTEGRADA DE SALUD ALTO AMAZONAS, GERESA LORETO, 2024-2025 *



MAPA DE RIESGO DE DENGUE, RED INTEGRADA DE SALUD ALTO AMAZONAS, GERESA LORETO, 2025 *

DENGUE POR DISTRITOS , RED INTEGRADA DE SALUD ALTO AMAZONAS, GERESA LORETO, 2018 - 2025 *



| Districto/Años | Pob. 2025 | 2018 | F | 2019 | F | 2020 | F | 2021 | F | 2022 | F | 2023 | F | 2024 | F | 2025 | F | IA |
|----------------------|---------------|------------|----------|------------|----------|------------|----------|-------------|----------|-------------|----------|-------------|----------|-------------|----------|-------------|----------|--------------|
| Balsapuerto | 25836 | 0 | 0 | 0 | 2 | 0 | 33 | 0 | 93 | 0 | 20 | 0 | 10 | 0 | 21 | | | 0.81 |
| Jeberos | 6897 | 0 | 0 | 0 | 27 | 0 | 39 | 0 | 45 | 0 | 101 | 0 | 63 | 0 | 0 | | | 0.00 |
| Lagunas | 15117 | 0 | 0 | 18 | 0 | 19 | 0 | 230 | 0 | 151 | 0 | 217 | 0 | 485 | 0 | 113 | | 7.48 |
| Santa Cruz | 5383 | 0 | 0 | 0 | 0 | 0 | 44 | 0 | 41 | 0 | 7 | 0 | 8 | 0 | 20 | | | 3.72 |
| Teniente César L. R. | 7064 | 0 | 0 | 0 | 42 | 1 | 11 | 0 | 8 | 0 | 21 | 0 | 15 | 0 | 36 | | | 5.10 |
| Yurimaguas | 102474 | 455 | 1 | 581 | 1 | 825 | 3 | 2706 | 3 | 2609 | 4 | 1836 | 0 | 3866 | 1 | 1558 | 2 | 15.20 |
| Total | 162771 | 455 | 1 | 599 | 1 | 915 | 4 | 3063 | 3 | 2947 | 4 | 2202 | 0 | 4447 | 1 | 1748 | 2 | 10.74 |

Fuente: NOTI-WEB- Elaboración: RIS- Alto Amazonas-Unidad de Epidemiología.

(*) Hasta la SE 52.

DENGUE POR LOCALIDAD, RED INTEGRADA DE SALUD ALTO AMAZONAS, GERESA LORETO, 2024*

| N° | LOCALIDADES AFECTADAS_SE. | 1-30 | 31 | 32 | 33 | 34 | 35 | 36 | 37 | 38 | 39 | 40 | 41 | 42 | 43 | 44 | 45 | 46 | 47 | 48 | 49 | 50 | 51 | 52 | Total general | % | % ACUM |
|----|---------------------------|------------|----------|----------|----------|----------|----------|----------|-----------|----------|----------|----------|----------|-----------|-----------|-----------|-----------|-----------|-----------|-----------|-----------|-----------|-----------|-----------|---------------|---------------|---------------|
| 1 | YURIMAGUAS | 1414 | 13 | 17 | 15 | 28 | 23 | 43 | 61 | 38 | 27 | 51 | 53 | 76 | 112 | 89 | 165 | 266 | 287 | 230 | 195 | 95 | 119 | 82 | 3499 | 78.68 | 78.68 |
| 2 | LAGUNAS | 170 | 0 | 1 | 1 | 0 | 2 | 3 | 4 | 2 | 2 | 6 | 4 | 11 | 10 | 23 | 38 | 26 | 47 | 49 | 28 | 31 | 12 | 9 | 479 | 10.77 | 10.77 |
| 3 | PAMPA HERMOSA | 44 | 2 | 3 | 1 | 0 | 0 | 0 | 1 | 2 | 1 | 0 | 3 | 2 | 5 | 9 | 4 | 15 | 19 | 14 | 9 | 22 | 17 | 4 | 177 | 3.98 | 3.98 |
| 4 | GRAU | 9 | 0 | 0 | 0 | 0 | 0 | 0 | 0 | 0 | 0 | 2 | 0 | 3 | 6 | 0 | 7 | 8 | 9 | 6 | 10 | 7 | 11 | 3 | 81 | 1.82 | 1.82 |
| 5 | JEBEROS | 3 | 0 | 0 | 0 | 0 | 0 | 0 | 0 | 0 | 0 | 0 | 0 | 0 | 0 | 3 | 4 | 9 | 7 | 4 | 13 | 1 | 4 | 15 | 63 | 1.42 | 1.42 |
| 6 | MUNICHIS | 1 | 0 | 0 | 1 | 2 | 3 | 0 | 0 | 0 | 0 | 0 | 0 | 1 | 1 | 1 | 4 | 0 | 3 | 1 | 11 | 14 | 0 | 0 | 43 | 0.97 | 0.97 |
| 7 | SANTA MARIA | 14 | 0 | 0 | 1 | 0 | 2 | 1 | 5 | 4 | 1 | 1 | 0 | 0 | 0 | 1 | 0 | 1 | 0 | 1 | 1 | 0 | 1 | 1 | 35 | 0.79 | 0.79 |
| 8 | SHUCUSHYACU | 1 | 0 | 0 | 0 | 0 | 0 | 0 | 0 | 0 | 0 | 0 | 0 | 0 | 0 | 0 | 0 | 0 | 1 | 8 | 0 | 2 | 2 | 1 | 15 | 0.34 | 0.34 |
| 9 | SANTO TOMAS | 6 | 0 | 0 | 0 | 0 | 0 | 0 | 0 | 0 | 0 | 0 | 0 | 0 | 0 | 0 | 0 | 0 | 1 | 0 | 4 | 1 | 0 | 0 | 12 | 0.27 | 0.27 |
| 10 | BALSAPUERTO | 0 | 0 | 0 | 0 | 0 | 0 | 0 | 0 | 0 | 0 | 0 | 0 | 0 | 0 | 1 | 0 | 0 | 0 | 0 | 1 | 2 | 3 | 2 | 9 | 0.20 | 0.20 |
| 11 | SANTA CRUZ | 0 | 0 | 0 | 0 | 0 | 0 | 0 | 0 | 0 | 0 | 0 | 0 | 0 | 0 | 0 | 0 | 0 | 0 | 0 | 1 | 7 | 0 | 0 | 8 | 0.18 | 0.18 |
| 12 | 30 DE AGOSTO | 2 | 0 | 0 | 0 | 0 | 0 | 0 | 0 | 0 | 0 | 0 | 0 | 0 | 1 | 0 | 0 | 3 | 0 | 0 | 0 | 0 | 0 | 1 | 7 | 0.16 | 0.16 |
| 13 | 6 DE JULIO | 6 | 0 | 0 | 0 | 0 | 0 | 0 | 0 | 0 | 0 | 0 | 0 | 0 | 0 | 0 | 0 | 0 | 0 | 0 | 0 | 0 | 0 | 0 | 6 | 0.13 | 0.13 |
| 14 | SAN JUAN DE PAMPLONA | 0 | 0 | 0 | 0 | 0 | 0 | 0 | 0 | 0 | 0 | 0 | 0 | 0 | 0 | 0 | 0 | 0 | 0 | 1 | 0 | 2 | 2 | 1 | 6 | 0.13 | 0.13 |
| 15 | SAN FRANCISCO KM 21 | 0 | 0 | 0 | 0 | 0 | 0 | 0 | 0 | 1 | 1 | 0 | 0 | 0 | 0 | 0 | 0 | 0 | 0 | 1 | 0 | 0 | 0 | 0 | 3 | 0.07 | 0.07 |
| 16 | SAN JUAN DE PUMAYACU | 0 | 0 | 0 | 0 | 0 | 0 | 0 | 0 | 0 | 0 | 0 | 0 | 1 | 1 | 0 | 0 | 0 | 0 | 0 | 0 | 0 | 0 | 0 | 2 | 0.04 | 0.04 |
| 17 | SAN GABRIEL DE VARADERO | 0 | 0 | 0 | 0 | 0 | 0 | 0 | 0 | 0 | 0 | 0 | 0 | 0 | 0 | 0 | 0 | 0 | 0 | 0 | 0 | 1 | 0 | 0 | 1 | 0.02 | 0.02 |
| 18 | LIBERTAD DEL HUALLAGA | 0 | 0 | 0 | 0 | 0 | 0 | 0 | 0 | 0 | 0 | 0 | 0 | 0 | 0 | 0 | 0 | 0 | 0 | 0 | 0 | 0 | 1 | 0 | 1 | 0.02 | 0.02 |
| 19 | Total general | 256 | 2 | 4 | 4 | 2 | 7 | 4 | 10 | 9 | 5 | 9 | 7 | 17 | 24 | 39 | 57 | 62 | 87 | 85 | 78 | 90 | 53 | 37 | 4447 | 100.00 | 100.00 |

Fuente: NOTI-WEB-Elaboración: RIS-Alto Amazonas-Unidad de Epidemiología.

(*) Hasta la SE 52.

DENGUE POR LOCALIDAD, RED INTEGRADA DE SALUD ALTO AMAZONAS, GERESA LORETO, 2025 *

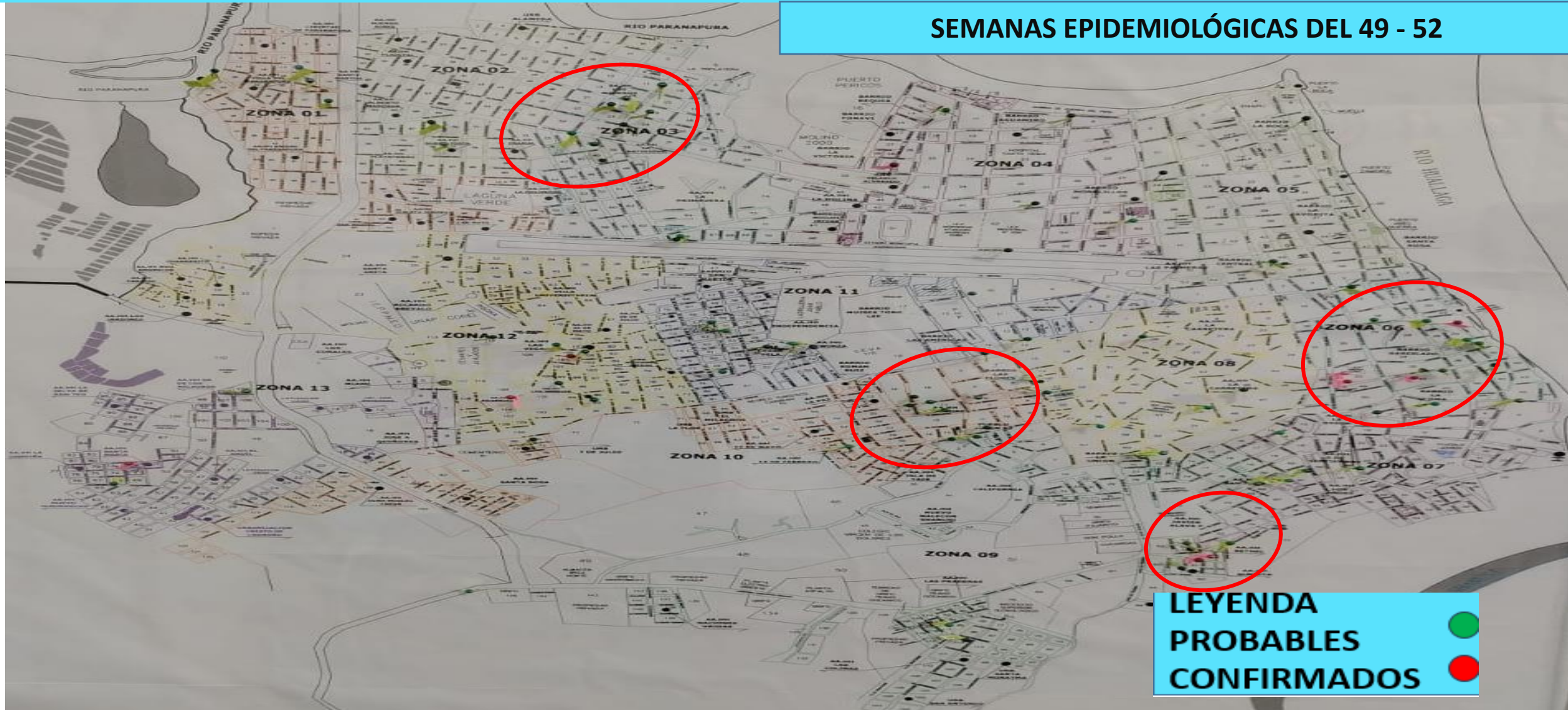
| N° | LOCALIDADES AFECTADAS_SE. | 1-30 | 31 | 32 | 33 | 34 | 35 | 36 | 37 | 38 | 39 | 40 | 41 | 42 | 43 | 44 | 45 | 46 | 47 | 48 | 49 | 50 | 51 | 52 | Total general | % | % ACUM | |
|----|---------------------------|-------------|-----------|-----------|-----------|-----------|-----------|-----------|-----------|-----------|-----------|-----------|-----------|-----------|-----------|-----------|-----------|-----------|-----------|-----------|-----------|-----------|-----------|-----------|---------------|---------------|---------------|--|
| 1 | YURIMAGUAS | 979 | 19 | 24 | 18 | 16 | 23 | 20 | 18 | 27 | 13 | 19 | 19 | 18 | 25 | 21 | 25 | 32 | 24 | 19 | 35 | 33 | 27 | 9 | 1463 | 83.70 | 83.70 | |
| 2 | LAGUNAS | 84 | 0 | 0 | 0 | 0 | 1 | 1 | 0 | 0 | 0 | 1 | 0 | 0 | 0 | 0 | 0 | 0 | 2 | 4 | 4 | 11 | 4 | 1 | 113 | 6.46 | 6.46 | |
| 3 | SHUCUSHYACU | 32 | 1 | 0 | 1 | 0 | 0 | 0 | 1 | 0 | 0 | 0 | 0 | 0 | 0 | 0 | 0 | 0 | 0 | 0 | 0 | 0 | 1 | 0 | 36 | 2.06 | 2.06 | |
| 4 | PAMPA HERMOSA | 12 | 0 | 0 | 0 | 0 | 0 | 0 | 0 | 1 | 1 | 0 | 1 | 0 | 0 | 1 | 1 | 1 | 1 | 1 | 0 | 0 | 1 | 0 | 21 | 1.20 | 1.20 | |
| 5 | SANTA CRUZ | 19 | 0 | 0 | 0 | 0 | 0 | 0 | 0 | 0 | 0 | 0 | 0 | 0 | 0 | 0 | 0 | 0 | 1 | 0 | 0 | 0 | 0 | 0 | 20 | 1.14 | 1.14 | |
| 6 | BALSAPUERTO | 13 | 0 | 0 | 2 | 0 | 0 | 0 | 1 | 0 | 0 | 0 | 0 | 0 | 0 | 0 | 0 | 0 | 0 | 1 | 0 | 0 | 0 | 0 | 17 | 0.97 | 0.97 | |
| 7 | GRAU | 15 | 0 | 0 | 0 | 0 | 0 | 0 | 0 | 0 | 0 | 0 | 0 | 0 | 0 | 0 | 0 | 0 | 0 | 0 | 0 | 0 | 1 | 0 | 16 | 0.92 | 0.92 | |
| 8 | BELEN | 9 | 0 | 0 | 0 | 0 | 0 | 0 | 0 | 0 | 0 | 0 | 0 | 0 | 0 | 0 | 0 | 0 | 0 | 1 | 3 | 0 | 0 | 0 | 13 | 0.74 | 0.74 | |
| 9 | SANTA MARIA | 3 | 0 | 0 | 0 | 0 | 0 | 0 | 0 | 0 | 0 | 0 | 0 | 0 | 0 | 0 | 0 | 3 | 2 | 0 | 2 | 0 | 1 | 0 | 11 | 0.63 | 0.63 | |
| 10 | SAN JUAN DE PUMAYACU | 0 | 0 | 0 | 0 | 0 | 0 | 0 | 0 | 0 | 0 | 0 | 0 | 0 | 0 | 0 | 0 | 0 | 0 | 6 | 4 | 1 | 0 | 0 | 11 | 0.63 | 0.63 | |
| 11 | 30 DE AGOSTO | 1 | 0 | 0 | 0 | 0 | 0 | 0 | 0 | 0 | 0 | 0 | 0 | 0 | 0 | 0 | 0 | 0 | 0 | 3 | 2 | 4 | 0 | 0 | 10 | 0.57 | 0.57 | |
| 12 | MUNICHIS | 2 | 0 | 1 | 0 | 0 | 0 | 0 | 1 | 0 | 1 | 0 | 0 | 0 | 0 | 0 | 0 | 0 | 1 | 1 | 0 | 0 | 0 | 0 | 7 | 0.40 | 0.40 | |
| 13 | SAN GABRIEL DE VARADERO | 4 | 0 | 0 | 0 | 0 | 0 | 0 | 0 | 0 | 0 | 0 | 0 | 0 | 0 | 0 | 0 | 0 | 0 | 0 | 0 | 0 | 0 | 0 | 4 | 0.23 | 0.23 | |
| 14 | TUPAC AMARU | 0 | 0 | 0 | 0 | 0 | 0 | 0 | 0 | 0 | 0 | 0 | 0 | 0 | 0 | 0 | 0 | 2 | 0 | 0 | 0 | 0 | 0 | 0 | 2 | 0.11 | 0.11 | |
| 15 | SUNIPLAYA | 0 | 0 | 0 | 0 | 0 | 0 | 0 | 0 | 0 | 0 | 0 | 0 | 0 | 0 | 0 | 0 | 0 | 0 | 0 | 1 | 1 | 0 | 0 | 2 | 0.1 | 0.10 | |
| 16 | SAN FRANCISCO KM 21 | 0 | 0 | 0 | 0 | 0 | 0 | 0 | 0 | 0 | 0 | 0 | 0 | 0 | 0 | 0 | 0 | 0 | 1 | 0 | 1 | 0 | 0 | 0 | 2 | 0.10 | 0.10 | |
| | Total General | 1173 | 20 | 25 | 21 | 16 | 24 | 21 | 21 | 28 | 15 | 20 | 20 | 18 | 25 | 22 | 26 | 38 | 32 | 36 | 52 | 50 | 35 | 10 | 1748 | 100.00 | 100.00 | |
| | | | | | | | | | | | | | | | | | | | | | | | | | | | | |

Fuente: NOTI-WEB-Elaboración: RIS- Alto Amazonas-Unidad de Epidemiología.

(*) Hasta la SE 52.

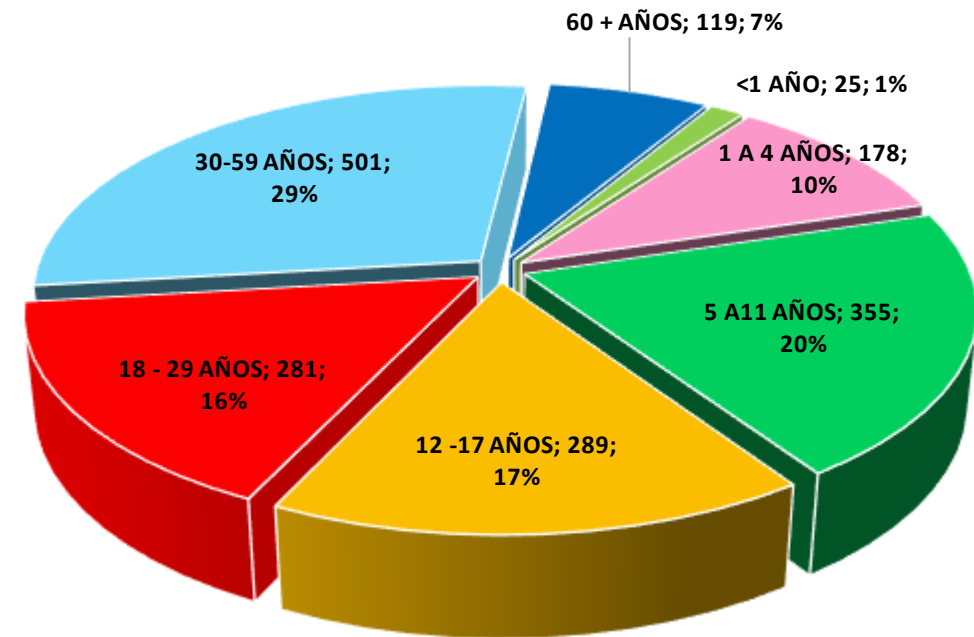
CONGLOMERADO DE CASOS POR DENGUE, CIUDAD YURIMAGUAS, DISTRITO YURIMAGUAS, RED DE SALUD ALTO AMAZONAS, GERESA LORETO, 2025 *

SEMANAS EPIDEMIOLÓGICAS DEL 49 - 52

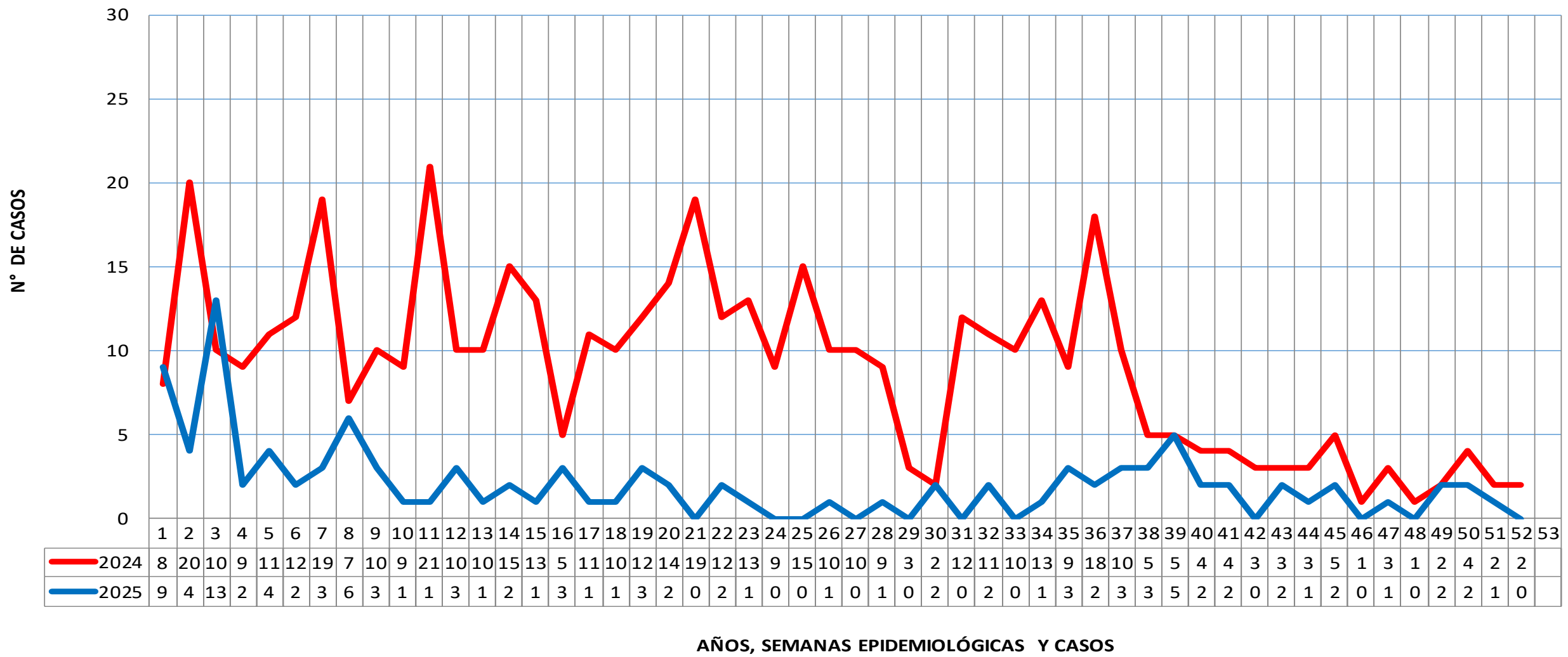


CASOS DE DENGUE SEGÙN SEXO Y ETAPAS DE VIDA, RED INTEGRADA DE SALUD ALTO AMAZONAS, GERESA LORETO, 2025 *

| POB. 2025 | ETAPAS DE VIDA | FEMENINO | MASCULINO | TOTAL GENERAL | % |
|---------------|----------------------|------------|------------|---------------|------------|
| 3357 | <1 AÑO | 9 | 16 | 25 | 1.43 |
| 16407 | 1 A 4 AÑOS | 78 | 100 | 178 | 10.18 |
| 25525 | 5 A 11 AÑOS | 164 | 191 | 355 | 20.31 |
| 20726 | 12 -17 AÑOS | 148 | 141 | 289 | 16.53 |
| 32689 | 18 - 29 AÑOS | 171 | 110 | 281 | 16.08 |
| 50445 | 30-59 AÑOS | 293 | 208 | 501 | 28.66 |
| 13622 | 60 + AÑOS | 55 | 64 | 119 | 6.81 |
| 162771 | TOTAL GENERAL | 918 | 830 | 1748 | 100 |

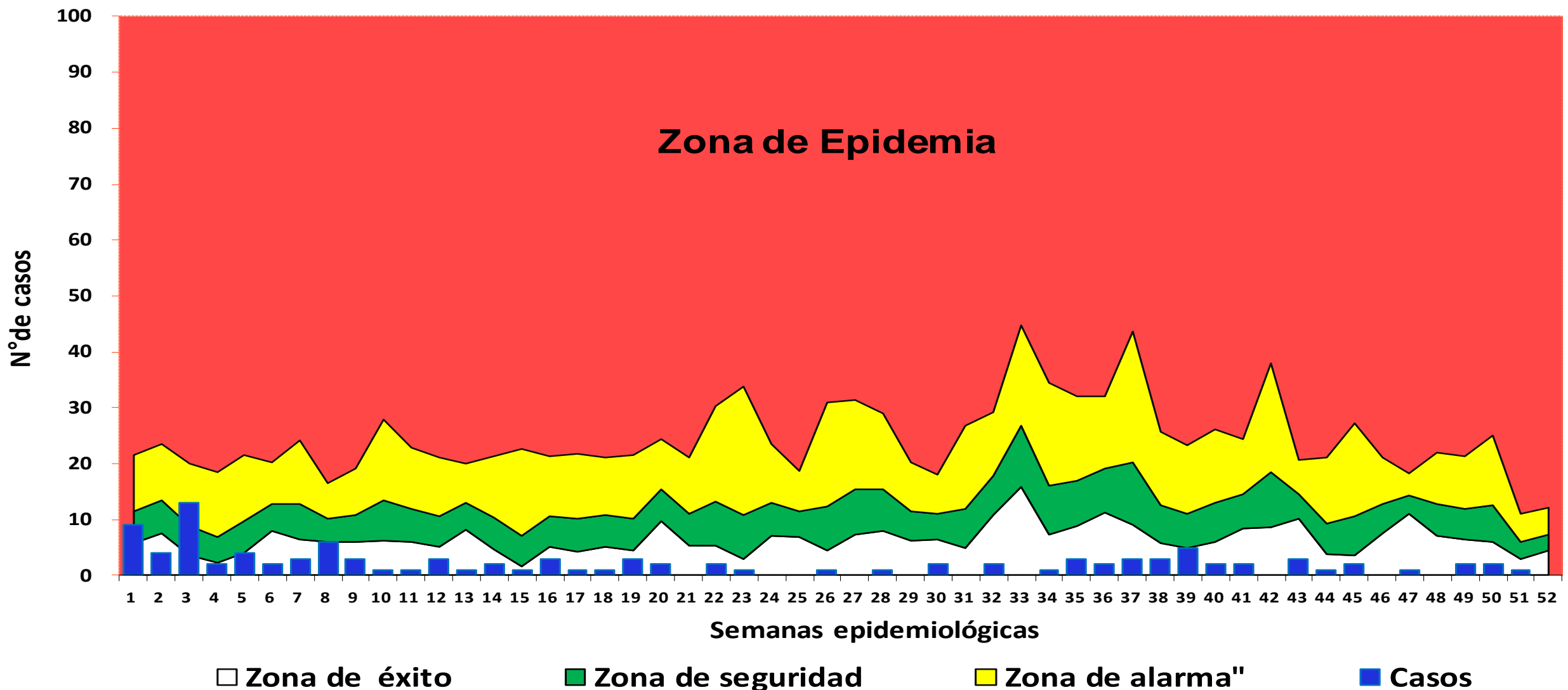


CASOS DE MALARIA POR SEMANAS EPIDEMIOLÓGICAS, RED INTEGRADA DE SALUD ALTO AMAZONAS, GERESA LORETO, 2024 - 2025 *



Fuente: NOTI-WEB- Elaboración: RIS- Alto Amazonas-Unidad de Epidemiología.
 (*) Hasta la SE 52.

CANAL ENDÉMICO DE CASOS DE MALARIA, RED INTEGRADA DE SALUD ALTO AMAZONAS, GERESA LORETO, 2025 *



Fuente: NOTI-WEB-Elaboración: RIS-Alto Amazonas-Unidad de Epidemiología.
 (*) Hasta la SE 52.

MAPA DE RIESGO DE CASOS DE MALARIA, RED INTEGRADA DE SALUD ALTO AMAZONAS, GERESA LORETO 2025 *

MALARIA POR DISTRITOS, RED INTEGRADA DE SALUD ALTO AMAZONAS, GERESA LORETO, 2014 - 2025 *



| Districtos/ Años | Población 2025 | 2014 | 2015 | 2016 | 2017 | F | 2018 | 2019 | 2020 | 2021 | 2022 | 2023 | 2024 | 2025 | TIA |
|-------------------|----------------|-------------|-------------|-------------|-------------|----------|-------------|------------|------------|------------|-------------|-------------|------------|------------|-------------|
| Balsapuerto | 25836 | 54 | 453 | 780 | 1710 | 0 | 1545 | 638 | 272 | 494 | 1424 | 1070 | 297 | 50 | 1.94 |
| Jeberos | 6897 | 0 | 14 | 95 | 64 | 0 | 7 | 0 | 0 | 0 | 4 | 16 | 0 | 9 | 1.30 |
| Lagunas | 15117 | 480 | 316 | 178 | 213 | 1 | 527 | 143 | 35 | 46 | 154 | 373 | 47 | 4 | 0.26 |
| Santa Cruz | 5383 | 1 | 2 | 3 | 8 | 0 | 8 | 1 | 23 | 12 | 2 | 4 | 0 | 2 | 0.37 |
| Teniente C. L. R. | 7064 | 4 | 5 | 67 | 26 | 0 | 10 | 4 | 2 | 12 | 1 | 0 | 0 | 1 | 0.14 |
| Yurimaguas | 102474 | 549 | 213 | 290 | 137 | 0 | 161 | 67 | 134 | 107 | 140 | 212 | 124 | 40 | 0.39 |
| Total | 162771 | 1088 | 1003 | 1413 | 2158 | 1 | 2258 | 853 | 466 | 671 | 1725 | 1675 | 468 | 106 | 0.65 |

Fuente: NOTI-WEB-Elaboración: RIS- Alto Amazonas-Unidad de Epidemiología.
 (*) Hasta la SE 52.

MALARIA POR LOCALIDAD, RED INTEGRADA DE SALUD ALTO AMAZONAS, GERESA LORETO, 2024 *

| N° | LOCALIDADES | 1-30 | 30 | 31 | 32 | 33 | 34 | 35 | 36 | 37 | 38 | 39 | 40 | 41 | 42 | 43 | 44 | 45 | 46 | 47 | 48 | 49 | 50 | 51 | 52 | Total general | % | % ACUM | |
|----|----------------------------|------|----|----|----|----|----|----|----|----|----|----|----|----|----|----|----|----|----|----|----|----|----|----|----|---------------|----|--------|-------|
| 1 | SOLEDAD | 50 | 0 | 5 | 2 | 3 | 0 | 1 | 4 | 0 | 1 | 0 | 1 | 1 | 0 | 0 | 0 | 0 | 0 | 0 | 1 | 1 | 1 | 2 | 1 | 0 | 74 | 15.81 | 15.81 |
| 2 | FRAY MARTIN | 41 | 0 | 0 | 0 | 0 | 0 | 1 | 0 | 0 | 1 | 0 | 1 | 1 | 0 | 0 | 0 | 0 | 0 | 0 | 1 | 0 | 0 | 1 | 0 | 0 | 47 | 10.04 | 10.04 |
| 3 | SAN ROQUE | 26 | 0 | 2 | 1 | 0 | 0 | 0 | 0 | 0 | 0 | 0 | 0 | 0 | 0 | 1 | 0 | 0 | 0 | 0 | 0 | 0 | 0 | 0 | 0 | 0 | 30 | 6.41 | 6.41 |
| 4 | SAN LUIS | 19 | 0 | 0 | 0 | 1 | 3 | 1 | 3 | 1 | 1 | 0 | 0 | 0 | 0 | 0 | 0 | 0 | 0 | 0 | 0 | 0 | 0 | 0 | 0 | 0 | 29 | 6.20 | 6.20 |
| 5 | LIBERTAD | 15 | 1 | 1 | 2 | 1 | 3 | 0 | 1 | 0 | 0 | 0 | 0 | 0 | 0 | 2 | 0 | 0 | 0 | 0 | 0 | 0 | 0 | 0 | 0 | 0 | 26 | 5.56 | 5.56 |
| 6 | PUERTO PORVENIR | 18 | 0 | 0 | 0 | 0 | 0 | 1 | 0 | 0 | 0 | 0 | 0 | 0 | 1 | 1 | 0 | 1 | 0 | 0 | 0 | 0 | 0 | 0 | 0 | 0 | 22 | 4.70 | 4.70 |
| 7 | MOYOBAMBILLO | 18 | 0 | 0 | 0 | 0 | 0 | 0 | 1 | 0 | 0 | 1 | 0 | 0 | 0 | 0 | 0 | 0 | 0 | 0 | 0 | 0 | 0 | 0 | 0 | 0 | 20 | 4.27 | 4.27 |
| 8 | SAN ANTONIO DE SANIYACO | 6 | 0 | 0 | 0 | 0 | 1 | 1 | 1 | 1 | 0 | 0 | 1 | 0 | 0 | 0 | 1 | 1 | 0 | 0 | 0 | 0 | 1 | 1 | 0 | 0 | 15 | 3.21 | 3.21 |
| 9 | SANTA LUCIA | 4 | 0 | 0 | 0 | 0 | 1 | 1 | 0 | 3 | 1 | 0 | 1 | 0 | 0 | 0 | 0 | 0 | 1 | 1 | 0 | 0 | 0 | 1 | 1 | 1 | 15 | 3.21 | 3.21 |
| 10 | HUANCAYO | 5 | 0 | 0 | 1 | 2 | 0 | 0 | 0 | 3 | 0 | 0 | 0 | 0 | 0 | 0 | 0 | 0 | 0 | 0 | 0 | 0 | 0 | 0 | 0 | 0 | 11 | 2.35 | 2.35 |
| 11 | SAN FERNANDO | 8 | 0 | 1 | 1 | 0 | 0 | 0 | 0 | 0 | 0 | 1 | 0 | 0 | 0 | 0 | 0 | 0 | 0 | 0 | 0 | 0 | 0 | 0 | 0 | 0 | 11 | 2.35 | 2.35 |
| 12 | NUEVO CAJAMARCA | 8 | 0 | 1 | 1 | 0 | 0 | 0 | 0 | 0 | 0 | 0 | 0 | 0 | 0 | 0 | 0 | 0 | 0 | 0 | 0 | 0 | 0 | 0 | 0 | 0 | 10 | 2.14 | 2.14 |
| 13 | UNION ZANCUDO | 9 | 0 | 0 | 0 | 0 | 0 | 0 | 0 | 0 | 0 | 0 | 0 | 0 | 0 | 0 | 0 | 0 | 0 | 0 | 0 | 0 | 0 | 0 | 0 | 0 | 9 | 1.92 | 1.92 |
| 14 | NUEVO TINAJAYO | 9 | 0 | 0 | 0 | 0 | 0 | 0 | 0 | 0 | 0 | 0 | 0 | 0 | 0 | 0 | 0 | 0 | 0 | 0 | 0 | 0 | 0 | 0 | 0 | 0 | 9 | 1.92 | 1.92 |
| 15 | SAN FRANCISCO DE PAMPAYACU | 5 | 0 | 0 | 0 | 0 | 0 | 0 | 1 | 0 | 0 | 0 | 0 | 2 | 0 | 0 | 0 | 0 | 0 | 0 | 0 | 0 | 0 | 0 | 0 | 0 | 8 | 1.71 | 1.71 |
| 16 | BARRANQUITA | 3 | 0 | 0 | 1 | 1 | 2 | 0 | 0 | 0 | 0 | 0 | 0 | 0 | 0 | 0 | 0 | 0 | 0 | 0 | 0 | 0 | 0 | 0 | 0 | 0 | 7 | 1.50 | 1.50 |
| 17 | NUEVA CHAZUTA | 1 | 1 | 2 | 0 | 1 | 2 | 0 | 0 | 0 | 0 | 0 | 0 | 0 | 0 | 0 | 0 | 0 | 0 | 0 | 0 | 0 | 0 | 0 | 0 | 0 | 7 | 1.50 | 1.50 |
| 18 | PANAN | 6 | 0 | 0 | 0 | 0 | 0 | 0 | 0 | 0 | 0 | 0 | 0 | 0 | 0 | 0 | 0 | 0 | 0 | 0 | 0 | 0 | 0 | 0 | 0 | 0 | 6 | 1.28 | 1.28 |
| 19 | BELLAVISTA | 6 | 0 | 0 | 0 | 0 | 0 | 0 | 0 | 0 | 0 | 0 | 0 | 0 | 0 | 0 | 0 | 0 | 0 | 0 | 0 | 0 | 0 | 0 | 0 | 0 | 6 | 1.28 | 1.28 |
| 20 | SANTA CLARA | 3 | 0 | 0 | 0 | 0 | 0 | 0 | 0 | 0 | 0 | 1 | 0 | 0 | 1 | 0 | 0 | 0 | 0 | 0 | 0 | 0 | 0 | 0 | 0 | 0 | 5 | 1.07 | 1.07 |
| 21 | SAN RAFAEL | 2 | 0 | 0 | 0 | 0 | 0 | 0 | 0 | 0 | 0 | 1 | 0 | 0 | 0 | 0 | 1 | 1 | 0 | 0 | 0 | 0 | 0 | 0 | 0 | 0 | 5 | 1.07 | 1.07 |
| 22 | PROGRESO | 5 | 0 | 0 | 0 | 0 | 0 | 0 | 0 | 0 | 0 | 0 | 0 | 0 | 0 | 0 | 0 | 0 | 0 | 0 | 0 | 0 | 0 | 0 | 0 | 0 | 5 | 1.07 | 1.07 |
| 23 | LOMA LINDA | 3 | 0 | 0 | 0 | 0 | 0 | 0 | 0 | 0 | 1 | 0 | 0 | 0 | 0 | 0 | 0 | 0 | 0 | 0 | 0 | 0 | 0 | 0 | 0 | 0 | 4 | 0.85 | 0.85 |
| 24 | MUNICHIS | 1 | 0 | 0 | 0 | 0 | 1 | 2 | 0 | 0 | 0 | 0 | 0 | 0 | 0 | 0 | 0 | 0 | 0 | 0 | 0 | 0 | 0 | 0 | 0 | 0 | 4 | 0.85 | 0.85 |
| 25 | SAN JOSE DE CABALLITO | 3 | 0 | 0 | 0 | 0 | 0 | 0 | 1 | 0 | 0 | 0 | 0 | 0 | 0 | 0 | 0 | 0 | 0 | 0 | 0 | 0 | 0 | 0 | 0 | 0 | 4 | 0.85 | 0.85 |

Fuente: NOTI-WEB-Elaboración: RIS-Alto Amazonas-Unidad de Epidemiología.

(*) Hasta la SE 52.

MALARIA POR LOCALIDAD, RED INTEGRADA DE SALUD ALTO AMAZONAS, GERESA LORETO, 2024 *

| Nº | LOCALIDADES | 1-30 | 30 | 31 | 32 | 33 | 34 | 35 | 36 | 37 | 38 | 39 | 40 | 41 | 42 | 43 | 44 | 45 | 46 | 47 | 48 | 49 | 50 | 51 | 52 | Total general | % | % ACUM | |
|----|------------------------------|------|----|----|----|----|----|----|----|----|----|----|----|----|----|----|----|----|----|----|----|----|----|----|----|---------------|---|--------|------|
| 26 | NUEVO MUNDO | 4 | 0 | 0 | 0 | 0 | 0 | 0 | 0 | 0 | 0 | 0 | 0 | 0 | 0 | 0 | 0 | 0 | 0 | 0 | 0 | 0 | 0 | 0 | 0 | 0 | 4 | 0.85 | 0.85 |
| 27 | MARANATHA | 3 | 0 | 0 | 0 | 0 | 0 | 0 | 1 | 0 | 0 | 0 | 0 | 0 | 0 | 0 | 0 | 0 | 0 | 0 | 0 | 0 | 0 | 0 | 0 | 0 | 4 | 0.85 | 0.85 |
| 28 | ANTIOQUIA | 3 | 0 | 0 | 0 | 0 | 0 | 0 | 0 | 0 | 0 | 0 | 0 | 0 | 0 | 0 | 0 | 0 | 0 | 0 | 0 | 0 | 0 | 0 | 0 | 1 | 4 | 0.85 | 0.85 |
| 29 | NUEVO MOYOBAMBA | 3 | 0 | 0 | 0 | 0 | 0 | 0 | 1 | 0 | 0 | 0 | 0 | 0 | 0 | 0 | 0 | 0 | 0 | 0 | 0 | 0 | 0 | 0 | 0 | 0 | 4 | 0.85 | 0.85 |
| 30 | NUEVA ARICA | 3 | 0 | 0 | 0 | 0 | 0 | 0 | 0 | 0 | 0 | 0 | 0 | 0 | 0 | 0 | 0 | 0 | 0 | 0 | 0 | 0 | 0 | 0 | 0 | 0 | 3 | 0.64 | 0.64 |
| 31 | SANTA ROSA | 2 | 0 | 0 | 1 | 0 | 0 | 0 | 0 | 0 | 0 | 0 | 0 | 0 | 0 | 0 | 0 | 0 | 0 | 0 | 0 | 0 | 0 | 0 | 0 | 0 | 3 | 0.64 | 0.64 |
| 32 | VILLA ALEGRE | 2 | 0 | 0 | 0 | 0 | 0 | 0 | 0 | 0 | 0 | 0 | 0 | 0 | 0 | 0 | 0 | 1 | 0 | 0 | 0 | 0 | 0 | 0 | 0 | 0 | 3 | 0.64 | 0.64 |
| 33 | TAWARI DE PLATOYACU | 0 | 0 | 0 | 0 | 0 | 0 | 0 | 3 | 0 | 0 | 0 | 0 | 0 | 0 | 0 | 0 | 0 | 0 | 0 | 0 | 0 | 0 | 0 | 0 | 0 | 3 | 0.64 | 0.64 |
| 34 | SAN GABRIEL DE VARADERO | 3 | 0 | 0 | 0 | 0 | 0 | 0 | 0 | 0 | 0 | 0 | 0 | 0 | 0 | 0 | 0 | 0 | 0 | 0 | 0 | 0 | 0 | 0 | 0 | 0 | 3 | 0.64 | 0.64 |
| 35 | OCULIZA | 3 | 0 | 0 | 0 | 0 | 0 | 0 | 0 | 0 | 0 | 0 | 0 | 0 | 0 | 0 | 0 | 0 | 0 | 0 | 0 | 0 | 0 | 0 | 0 | 0 | 3 | 0.64 | 0.64 |
| 36 | NUEVO PROGRESO | 3 | 0 | 0 | 0 | 0 | 0 | 0 | 0 | 0 | 0 | 0 | 0 | 0 | 0 | 0 | 0 | 0 | 0 | 0 | 0 | 0 | 0 | 0 | 0 | 0 | 3 | 0.64 | 0.64 |
| 37 | IRAPAY | 2 | 0 | 0 | 0 | 0 | 0 | 0 | 0 | 0 | 0 | 0 | 0 | 0 | 0 | 0 | 0 | 0 | 0 | 0 | 0 | 0 | 0 | 0 | 0 | 0 | 2 | 0.43 | 0.43 |
| 38 | NUEVO ARICA | 1 | 0 | 0 | 0 | 0 | 0 | 0 | 0 | 1 | 0 | 0 | 0 | 0 | 0 | 0 | 0 | 0 | 0 | 0 | 0 | 0 | 0 | 0 | 0 | 0 | 2 | 0.43 | 0.43 |
| 39 | NUEVA REFORMA | 2 | 0 | 0 | 0 | 0 | 0 | 0 | 0 | 0 | 0 | 0 | 0 | 0 | 0 | 0 | 0 | 0 | 0 | 0 | 0 | 0 | 0 | 0 | 0 | 0 | 2 | 0.43 | 0.43 |
| 40 | PALMERAS DEL PARANAPURA | 1 | 0 | 0 | 0 | 1 | 0 | 0 | 0 | 0 | 0 | 0 | 0 | 0 | 0 | 0 | 0 | 0 | 0 | 0 | 0 | 0 | 0 | 0 | 0 | 0 | 2 | 0.43 | 0.43 |
| 41 | SAN JUAN DE PALOMETAYACU | 2 | 0 | 0 | 0 | 0 | 0 | 0 | 0 | 0 | 0 | 0 | 0 | 0 | 0 | 0 | 0 | 0 | 0 | 0 | 0 | 0 | 0 | 0 | 0 | 0 | 2 | 0.43 | 0.43 |
| 42 | PUERTO ALEGRE | 2 | 0 | 0 | 0 | 0 | 0 | 0 | 0 | 0 | 0 | 0 | 0 | 0 | 0 | 0 | 0 | 0 | 0 | 0 | 0 | 0 | 0 | 0 | 0 | 0 | 2 | 0.43 | 0.43 |
| 43 | BALSAPUERTO | 2 | 0 | 0 | 0 | 0 | 0 | 0 | 0 | 0 | 0 | 0 | 0 | 0 | 0 | 0 | 0 | 0 | 0 | 0 | 0 | 0 | 0 | 0 | 0 | 0 | 2 | 0.43 | 0.43 |
| 44 | NUEVA ALIANZA | 2 | 0 | 0 | 0 | 0 | 0 | 0 | 0 | 0 | 0 | 0 | 0 | 0 | 0 | 0 | 0 | 0 | 0 | 0 | 0 | 0 | 0 | 0 | 0 | 0 | 2 | 0.43 | 0.43 |
| 45 | NUEVO JERUSALEN DEL YANAYACU | 1 | 0 | 0 | 0 | 0 | 0 | 0 | 0 | 0 | 0 | 0 | 0 | 0 | 0 | 0 | 0 | 0 | 0 | 0 | 0 | 0 | 0 | 0 | 0 | 0 | 1 | 0.21 | 0.21 |
| 46 | LAS AMAZONAS | 0 | 0 | 0 | 0 | 0 | 0 | 0 | 1 | 0 | 0 | 0 | 0 | 0 | 0 | 0 | 0 | 0 | 0 | 0 | 0 | 0 | 0 | 0 | 0 | 0 | 1 | 0.21 | 0.21 |
| 47 | MONTE ALEGRE | 1 | 0 | 0 | 0 | 0 | 0 | 0 | 0 | 0 | 0 | 0 | 0 | 0 | 0 | 0 | 0 | 0 | 0 | 0 | 0 | 0 | 0 | 0 | 0 | 0 | 1 | 0.21 | 0.21 |
| 48 | PALMAS DE SHANUSI | 0 | 0 | 0 | 0 | 0 | 0 | 0 | 0 | 0 | 0 | 0 | 0 | 0 | 0 | 0 | 0 | 1 | 0 | 0 | 0 | 0 | 0 | 0 | 0 | 0 | 1 | 0.21 | 0.21 |
| 49 | SAN PEDRO DE POROTOYACU | 1 | 0 | 0 | 0 | 0 | 0 | 0 | 0 | 0 | 0 | 0 | 0 | 0 | 0 | 0 | 0 | 0 | 0 | 0 | 0 | 0 | 0 | 0 | 0 | 0 | 1 | 0.21 | 0.21 |

Fuente: NOTI-WEB-Elaboración: RIS-Alto Amazonas-Unidad de Epidemiología.

(*) Hasta la SE 52.

MALARIA POR LOCALIDAD, RED INTEGRADA DE SALUD ALTO AMAZONAS, GERESA LORETO, 2024 *

| N° | LOCALIDADES | 1-30 | 30 | 31 | 32 | 33 | 34 | 35 | 36 | 37 | 38 | 39 | 40 | 41 | 42 | 43 | 44 | 45 | 46 | 47 | 48 | 49 | 50 | 51 | 52 | Total general | % | % ACUM |
|----------------------|------------------------------|------------|----------|-----------|-----------|-----------|-----------|----------|-----------|-----------|----------|----------|----------|----------|----------|----------|----------|----------|----------|----------|----------|----------|----------|----------|----------|---------------|---------------|---------------|
| 50 | SABALOYACU | 0 | 0 | 0 | 1 | 0 | 0 | 0 | 0 | 0 | 0 | 0 | 0 | 0 | 0 | 0 | 0 | 0 | 0 | 0 | 0 | 0 | 0 | 0 | 0 | 1 | 0.21 | 0.21 |
| 51 | SANTA CLARA DE PILLINGUE | 1 | 0 | 0 | 0 | 0 | 0 | 0 | 0 | 0 | 0 | 0 | 0 | 0 | 0 | 0 | 0 | 0 | 0 | 0 | 0 | 0 | 0 | 0 | 0 | 1 | 0.21 | 0.21 |
| 52 | NUEVA ERA | 0 | 0 | 0 | 0 | 0 | 0 | 0 | 0 | 1 | 0 | 0 | 0 | 0 | 0 | 0 | 0 | 0 | 0 | 0 | 0 | 0 | 0 | 0 | 0 | 1 | 0.21 | 0.21 |
| 53 | NUEVO ORIENTE | 1 | 0 | 0 | 0 | 0 | 0 | 0 | 0 | 0 | 0 | 0 | 0 | 0 | 0 | 0 | 0 | 0 | 0 | 0 | 0 | 0 | 0 | 0 | 0 | 1 | 0.21 | 0.21 |
| 54 | ATAHUALPA | 1 | 0 | 0 | 0 | 0 | 0 | 0 | 0 | 0 | 0 | 0 | 0 | 0 | 0 | 0 | 0 | 0 | 0 | 0 | 0 | 0 | 0 | 0 | 0 | 1 | 0.21 | 0.21 |
| 55 | PALMERAS DE SAN ROQUE | 1 | 0 | 0 | 0 | 0 | 0 | 0 | 0 | 0 | 0 | 0 | 0 | 0 | 0 | 0 | 0 | 0 | 0 | 0 | 0 | 0 | 0 | 0 | 0 | 1 | 0.21 | 0.21 |
| 56 | SAN FERNANDO DE TIPISHCA | 1 | 0 | 0 | 0 | 0 | 0 | 0 | 0 | 0 | 0 | 0 | 0 | 0 | 0 | 0 | 0 | 0 | 0 | 0 | 0 | 0 | 0 | 0 | 0 | 1 | 0.21 | 0.21 |
| 57 | NUEVO CONTAMANA DEL YANAYACU | 1 | 0 | 0 | 0 | 0 | 0 | 0 | 0 | 0 | 0 | 0 | 0 | 0 | 0 | 0 | 0 | 0 | 0 | 0 | 0 | 0 | 0 | 0 | 0 | 1 | 0.21 | 0.21 |
| 58 | NUEVA VIDA | 0 | 0 | 0 | 0 | 0 | 0 | 1 | 0 | 0 | 0 | 0 | 0 | 0 | 0 | 0 | 0 | 0 | 0 | 0 | 0 | 0 | 0 | 0 | 0 | 1 | 0.21 | 0.21 |
| 59 | NUEVO JUNIN | 1 | 0 | 0 | 0 | 0 | 0 | 0 | 0 | 0 | 0 | 0 | 0 | 0 | 0 | 0 | 0 | 0 | 0 | 0 | 0 | 0 | 0 | 0 | 0 | 1 | 0.21 | 0.21 |
| 60 | PINTUYACU | 1 | 0 | 0 | 0 | 0 | 0 | 0 | 0 | 0 | 0 | 0 | 0 | 0 | 0 | 0 | 0 | 0 | 0 | 0 | 0 | 0 | 0 | 0 | 0 | 1 | 0.21 | 0.21 |
| 61 | NUEVO LIBERTAD DEL YANAYACU | 1 | 0 | 0 | 0 | 0 | 0 | 0 | 0 | 0 | 0 | 0 | 0 | 0 | 0 | 0 | 0 | 0 | 0 | 0 | 0 | 0 | 0 | 0 | 0 | 1 | 0.21 | 0.21 |
| 62 | YURIMAGUAS | 0 | 0 | 0 | 0 | 0 | 0 | 0 | 0 | 0 | 1 | 0 | 0 | 0 | 0 | 0 | 0 | 0 | 0 | 0 | 0 | 0 | 0 | 0 | 0 | 1 | 0.21 | 0.21 |
| 63 | PUCALPILLO | 1 | 0 | 0 | 0 | 0 | 0 | 0 | 0 | 0 | 0 | 0 | 0 | 0 | 0 | 0 | 0 | 0 | 0 | 0 | 0 | 0 | 0 | 0 | 0 | 1 | 0.21 | 0.21 |
| 64 | SAN JUAN DE ARMANAYACU | 0 | 0 | 0 | 0 | 0 | 0 | 0 | 0 | 0 | 0 | 0 | 0 | 0 | 0 | 1 | 0 | 0 | 0 | 0 | 0 | 0 | 0 | 0 | 0 | 1 | 0.21 | 0.21 |
| 65 | 28 DE JULIO DEL CACHIYACU | 1 | 0 | 0 | 0 | 0 | 0 | 0 | 0 | 0 | 0 | 0 | 0 | 0 | 0 | 0 | 0 | 0 | 0 | 0 | 0 | 0 | 0 | 0 | 0 | 1 | 0.21 | 0.21 |
| 66 | NUEVA BARRANQUITA PARANAPURA | 1 | 0 | 0 | 0 | 0 | 0 | 0 | 0 | 0 | 0 | 0 | 0 | 0 | 0 | 0 | 0 | 0 | 0 | 0 | 0 | 0 | 0 | 0 | 0 | 1 | 0.21 | 0.21 |
| 67 | VILLA HERMOSA | 1 | 0 | 0 | 0 | 0 | 0 | 0 | 0 | 0 | 0 | 0 | 0 | 0 | 0 | 0 | 0 | 0 | 0 | 0 | 0 | 0 | 0 | 0 | 0 | 1 | 0.21 | 0.21 |
| 68 | NUEVO CANAAN | 1 | 0 | 0 | 0 | 0 | 0 | 0 | 0 | 0 | 0 | 0 | 0 | 0 | 0 | 0 | 0 | 0 | 0 | 0 | 0 | 0 | 0 | 0 | 0 | 1 | 0.21 | 0.21 |
| 69 | SAN MANUEL | 1 | 0 | 0 | 0 | 0 | 0 | 0 | 0 | 0 | 0 | 0 | 0 | 0 | 0 | 0 | 0 | 0 | 0 | 0 | 0 | 0 | 0 | 0 | 0 | 1 | 0.21 | 0.21 |
| 70 | ALIANZA DE HUITOYACU | 1 | 0 | 0 | 0 | 0 | 0 | 0 | 0 | 0 | 0 | 0 | 0 | 0 | 0 | 0 | 0 | 0 | 0 | 0 | 0 | 0 | 0 | 0 | 0 | 1 | 0.21 | 0.21 |
| Total general | | 336 | 2 | 12 | 11 | 10 | 13 | 9 | 18 | 10 | 5 | 5 | 4 | 4 | 3 | 3 | 3 | 5 | 1 | 3 | 1 | 2 | 4 | 2 | 2 | 468 | 100.00 | 100.00 |

Fuente: NOTI-WEB-Elaboración: RIS- Alto Amazonas-Unidad de Epidemiología.

(*) Hasta la SE 52.

MALARIA POR LOCALIDAD, RED INTEGRADA DE SALUD ALTO AMAZONAS, GERESA LORETO, 2025 *

| N° | LOCALIDADES | 1-30 | 31 | 32 | 33 | 34 | 35 | 36 | 37 | 38 | 39 | 40 | 41 | 42 | 43 | 44 | 45 | 46 | 47 | 48 | 49 | 50 | 51 | 52 | Total general | % | % ACUM | |
|----|----------------------------|------|----|----|----|----|----|----|----|----|----|----|----|----|----|----|----|----|----|----|----|----|----|----|---------------|-------|--------|------|
| 1 | SANTA LUCIA | 11 | 0 | 0 | 0 | 0 | 0 | 0 | 0 | 1 | 0 | 0 | 0 | 0 | 1 | 0 | 0 | 0 | 1 | 0 | 0 | 0 | 0 | 0 | 14 | 13.21 | 13.21 | |
| 2 | SOLEDAD | 6 | 0 | 0 | 0 | 0 | 0 | 1 | 0 | 0 | 0 | 0 | 0 | 0 | 0 | 0 | 1 | 0 | 0 | 0 | 0 | 1 | 0 | 0 | 9 | 8.49 | 8.49 | |
| 3 | SAN LUIS | 6 | 0 | 0 | 0 | 0 | 1 | 0 | 0 | 0 | 0 | 0 | 0 | 0 | 0 | 0 | 0 | 0 | 0 | 0 | 0 | 0 | 0 | 0 | 7 | 6.60 | 6.60 | |
| 4 | NUEVA JORDANIA | 6 | 0 | 0 | 0 | 0 | 0 | 0 | 0 | 0 | 0 | 0 | 1 | 0 | 0 | 0 | 0 | 0 | 0 | 0 | 0 | 0 | 0 | 0 | 7 | 6.60 | 6.60 | |
| 5 | MOYOBAMBILLO | 1 | 0 | 0 | 0 | 0 | 1 | 0 | 0 | 0 | 2 | 1 | 0 | 0 | 0 | 0 | 1 | 0 | 0 | 0 | 0 | 0 | 0 | 0 | 6 | 5.66 | 5.66 | |
| 6 | MARONA | 0 | 0 | 0 | 0 | 0 | 0 | 0 | 0 | 0 | 2 | 1 | 1 | 0 | 0 | 0 | 0 | 0 | 0 | 0 | 0 | 1 | 0 | 0 | 5 | 4.72 | 4.72 | |
| 7 | LOMA LINDA | 4 | 0 | 0 | 0 | 0 | 0 | 0 | 1 | 0 | 0 | 0 | 0 | 0 | 0 | 0 | 0 | 0 | 0 | 0 | 0 | 0 | 0 | 0 | 5 | 4.72 | 4.72 | |
| 8 | TAWARI DE PLATOYACU | 1 | 0 | 0 | 0 | 0 | 0 | 0 | 0 | 1 | 0 | 0 | 0 | 0 | 1 | 0 | 0 | 0 | 0 | 0 | 0 | 1 | 0 | 1 | 0 | 5 | 4.72 | 4.72 |
| 9 | SAN FRANCISCO DE PAMPAYACU | 2 | 0 | 0 | 0 | 0 | 0 | 1 | 0 | 0 | 0 | 0 | 0 | 0 | 0 | 0 | 0 | 0 | 0 | 0 | 0 | 1 | 0 | 0 | 4 | 3.77 | 3.77 | |
| 10 | SAN JUAN DE ARMANAYACU | 4 | 0 | 0 | 0 | 0 | 0 | 0 | 0 | 0 | 0 | 0 | 0 | 0 | 0 | 0 | 0 | 0 | 0 | 0 | 0 | 0 | 0 | 0 | 4 | 3.77 | 3.77 | |
| 11 | SAN RAFAEL | 3 | 0 | 0 | 0 | 0 | 0 | 0 | 0 | 0 | 0 | 0 | 0 | 0 | 0 | 0 | 0 | 0 | 0 | 0 | 0 | 0 | 0 | 0 | 3 | 2.83 | 2.83 | |
| 12 | LIBERTAD | 3 | 0 | 0 | 0 | 0 | 0 | 0 | 0 | 0 | 0 | 0 | 0 | 0 | 0 | 0 | 0 | 0 | 0 | 0 | 0 | 0 | 0 | 0 | 3 | 2.83 | 2.83 | |
| 13 | NUEVO PROGRESO | 1 | 0 | 0 | 0 | 0 | 0 | 0 | 1 | 1 | 0 | 0 | 0 | 0 | 0 | 0 | 0 | 0 | 0 | 0 | 0 | 0 | 0 | 0 | 3 | 2.83 | 2.83 | |
| 14 | NUEVA ALIANZA | 1 | 0 | 0 | 0 | 0 | 0 | 0 | 0 | 0 | 0 | 0 | 0 | 0 | 0 | 1 | 0 | 0 | 0 | 0 | 0 | 0 | 0 | 0 | 2 | 1.89 | 1.89 | |
| 15 | SAN ANTONIO DE SANIYACO | 2 | 0 | 0 | 0 | 0 | 0 | 0 | 0 | 0 | 0 | 0 | 0 | 0 | 0 | 0 | 0 | 0 | 0 | 0 | 0 | 0 | 0 | 0 | 2 | 1.89 | 1.89 | |
| 16 | VILLA ALEGRE | 2 | 0 | 0 | 0 | 0 | 0 | 0 | 0 | 0 | 0 | 0 | 0 | 0 | 0 | 0 | 0 | 0 | 0 | 0 | 0 | 0 | 0 | 0 | 2 | 1.89 | 1.89 | |
| 17 | SAN ROQUE | 1 | 0 | 0 | 0 | 0 | 0 | 0 | 0 | 0 | 0 | 0 | 0 | 0 | 0 | 0 | 0 | 0 | 0 | 0 | 0 | 0 | 0 | 0 | 1 | 0.94 | 0.94 | |
| 18 | BETHEL | 0 | 0 | 0 | 0 | 1 | 0 | 0 | 0 | 0 | 0 | 0 | 0 | 0 | 0 | 0 | 0 | 0 | 0 | 0 | 0 | 0 | 0 | 0 | 1 | 0.94 | 0.94 | |
| 19 | JORGE CHAVEZ | 1 | 0 | 0 | 0 | 0 | 0 | 0 | 0 | 0 | 0 | 0 | 0 | 0 | 0 | 0 | 0 | 0 | 0 | 0 | 0 | 0 | 0 | 0 | 1 | 0.94 | 0.94 | |
| 20 | ANTIOQUIA | 1 | 0 | 0 | 0 | 0 | 0 | 0 | 0 | 0 | 0 | 0 | 0 | 0 | 0 | 0 | 0 | 0 | 0 | 0 | 0 | 0 | 0 | 0 | 1 | 0.94 | 0.94 | |
| 21 | FRAY MARTIN | 1 | 0 | 0 | 0 | 0 | 0 | 0 | 0 | 0 | 0 | 0 | 0 | 0 | 0 | 0 | 0 | 0 | 0 | 0 | 0 | 0 | 0 | 0 | 1 | 0.94 | 0.94 | |
| 22 | YURIMAGUAS | 1 | 0 | 0 | 0 | 0 | 0 | 0 | 0 | 0 | 0 | 0 | 0 | 0 | 0 | 0 | 0 | 0 | 0 | 0 | 0 | 0 | 0 | 0 | 1 | 0.94 | 0.94 | |
| 23 | JEBEROS | 1 | 0 | 0 | 0 | 0 | 0 | 0 | 0 | 0 | 0 | 0 | 0 | 0 | 0 | 0 | 0 | 0 | 0 | 0 | 0 | 0 | 0 | 0 | 1 | 0.94 | 0.94 | |

Fuente: NOTI-WEB-Elaboración: RIS- Alto Amazonas-Unidad de Epidemiología.

(*) Hasta la SE 52.

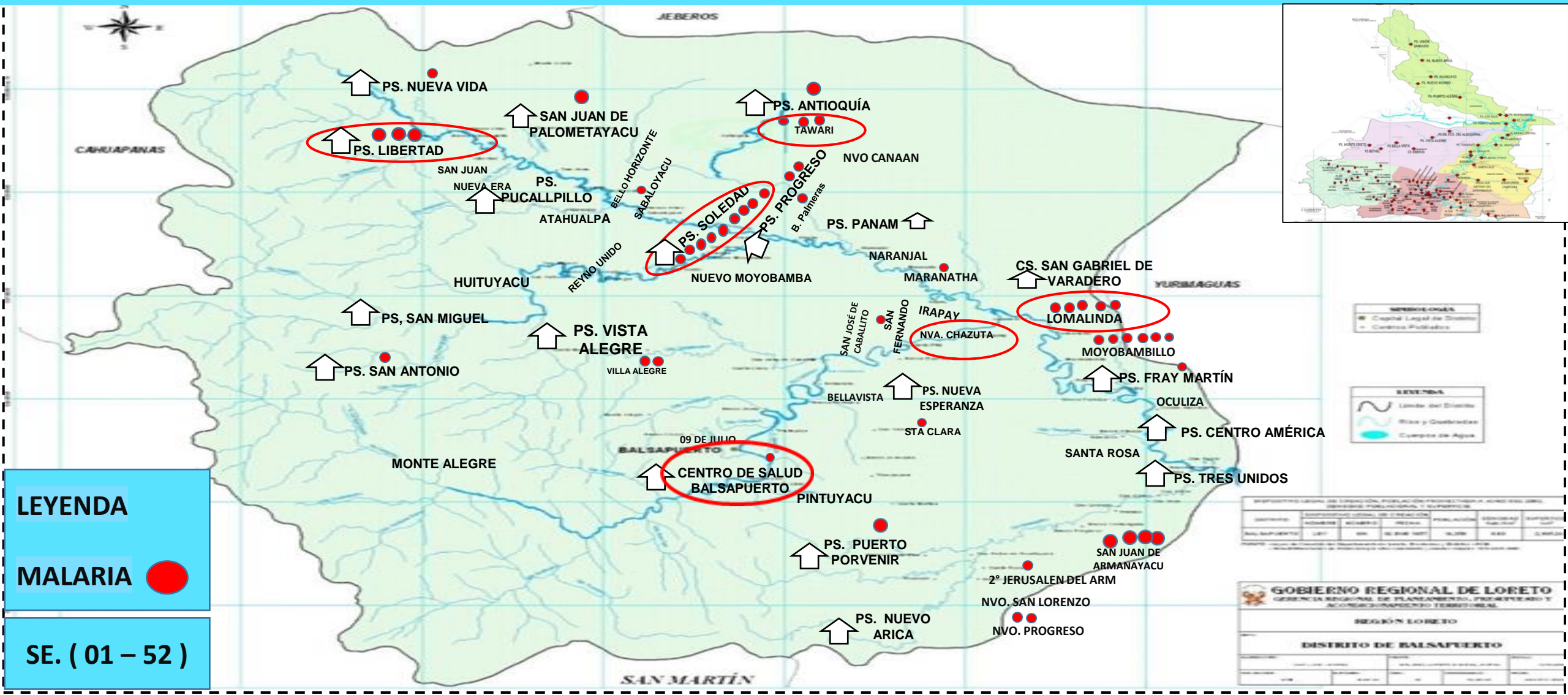
MALARIA POR LOCALIDAD, RED INTEGRADA DE SALUD ALTO AMAZONAS, GERESA LORETO, 2025 *

| N° | LOCALIDADES | 1-30 | 31 | 32 | 33 | 34 | 35 | 36 | 37 | 38 | 39 | 40 | 41 | 42 | 43 | 44 | 45 | 46 | 47 | 48 | 49 | 50 | 51 | 52 | Total general | % | % ACUM |
|----|------------------------------------|------------|----------|----------|----------|----------|----------|----------|----------|----------|-----------|----------|----------|----------|----------|----------|----------|----------|----------|----------|----------|----------|----------|----------|---------------|---------------|---------------|
| 24 | SANTA CLARA DE PILLINGUE - LA BOCA | 1 | 0 | 0 | 0 | 0 | 0 | 0 | 0 | 0 | 0 | 0 | 0 | 0 | 0 | 0 | 0 | 0 | 0 | 0 | 0 | 0 | 0 | 0 | 1 | 0.94 | 0.94 |
| 25 | MARANATHA | 0 | 0 | 0 | 0 | 0 | 1 | 0 | 0 | 0 | 0 | 0 | 0 | 0 | 0 | 0 | 0 | 0 | 0 | 0 | 0 | 0 | 0 | 0 | 1 | 0.94 | 0.94 |
| 26 | 6 DE JULIO | 0 | 0 | 1 | 0 | 0 | 0 | 0 | 0 | 0 | 0 | 0 | 0 | 0 | 0 | 0 | 0 | 0 | 0 | 0 | 0 | 0 | 0 | 0 | 1 | 0.94 | 0.94 |
| 27 | SAN JUAN DE PALOMETAYACU | 1 | 0 | 0 | 0 | 0 | 0 | 0 | 0 | 0 | 0 | 0 | 0 | 0 | 0 | 0 | 0 | 0 | 0 | 0 | 0 | 0 | 0 | 0 | 1 | 0.94 | 0.94 |
| 28 | PUERTO PORVENIR | 1 | 0 | 0 | 0 | 0 | 0 | 0 | 0 | 0 | 0 | 0 | 0 | 0 | 0 | 0 | 0 | 0 | 0 | 0 | 0 | 0 | 0 | 0 | 1 | 0.94 | 0.94 |
| 29 | HUANCAYO | 1 | 0 | 0 | 0 | 0 | 0 | 0 | 0 | 0 | 0 | 0 | 0 | 0 | 0 | 0 | 0 | 0 | 0 | 0 | 0 | 0 | 0 | 0 | 1 | 0.94 | 0.94 |
| 30 | SABALOYACU | 1 | 0 | 0 | 0 | 0 | 0 | 0 | 0 | 0 | 0 | 0 | 0 | 0 | 0 | 0 | 0 | 0 | 0 | 0 | 0 | 0 | 0 | 0 | 1 | 0.94 | 0.94 |
| 31 | SANTA CRUZ | 1 | 0 | 0 | 0 | 0 | 0 | 0 | 0 | 0 | 0 | 0 | 0 | 0 | 0 | 0 | 0 | 0 | 0 | 0 | 0 | 0 | 0 | 0 | 1 | 0.94 | 0.94 |
| 32 | SAN ANTONIO | 1 | 0 | 0 | 0 | 0 | 0 | 0 | 0 | 0 | 0 | 0 | 0 | 0 | 0 | 0 | 0 | 0 | 0 | 0 | 0 | 0 | 0 | 0 | 1 | 0.94 | 0.94 |
| 33 | NUEVA VIDA | 1 | 0 | 0 | 0 | 0 | 0 | 0 | 0 | 0 | 0 | 0 | 0 | 0 | 0 | 0 | 0 | 0 | 0 | 0 | 0 | 0 | 0 | 0 | 1 | 0.94 | 0.94 |
| 34 | BALSAPUERTO | 1 | 0 | 0 | 0 | 0 | 0 | 0 | 0 | 0 | 0 | 0 | 0 | 0 | 0 | 0 | 0 | 0 | 0 | 0 | 0 | 0 | 0 | 0 | 1 | 0.94 | 0.94 |
| 35 | SAN FERNANDO | 0 | 0 | 1 | 0 | 0 | 0 | 0 | 0 | 0 | 0 | 0 | 0 | 0 | 0 | 0 | 0 | 0 | 0 | 0 | 0 | 0 | 0 | 0 | 1 | 0.94 | 0.94 |
| 36 | PALMAS DE SHANUSI | 1 | 0 | 0 | 0 | 0 | 0 | 0 | 0 | 0 | 0 | 0 | 0 | 0 | 0 | 0 | 0 | 0 | 0 | 0 | 0 | 0 | 0 | 0 | 1 | 0.94 | 0.94 |
| 37 | NUEVO PORTAL | 1 | 0 | 0 | 0 | 0 | 0 | 0 | 0 | 0 | 0 | 0 | 0 | 0 | 0 | 0 | 0 | 0 | 0 | 0 | 0 | 0 | 0 | 0 | 1 | 0.94 | 0.94 |
| 38 | PALMERAS DEL PARANAPURA | 1 | 0 | 0 | 0 | 0 | 0 | 0 | 0 | 0 | 0 | 0 | 0 | 0 | 0 | 0 | 0 | 0 | 0 | 0 | 0 | 0 | 0 | 0 | 1 | 0.94 | 0.94 |
| 39 | SEGUNDA JERUSALEN DEL ARMANAYACU | 0 | 0 | 0 | 0 | 0 | 0 | 0 | 0 | 0 | 1 | 0 | 0 | 0 | 0 | 0 | 0 | 0 | 0 | 0 | 0 | 0 | 0 | 0 | 1 | 1.09 | 1.09 |
| 40 | PROGRESO | 1 | 0 | 0 | 0 | 0 | 0 | 0 | 0 | 0 | 0 | 0 | 0 | 0 | 0 | 0 | 0 | 0 | 0 | 0 | 0 | 0 | 0 | 0 | 1 | 1.09 | 1.09 |
| 41 | PUERTO ALEGRE | 0 | 0 | 0 | 0 | 0 | 0 | 0 | 1 | 0 | 0 | 0 | 0 | 0 | 0 | 0 | 0 | 0 | 0 | 0 | 0 | 0 | 0 | 0 | 1 | 1.09 | 1.09 |
| | Total general | 144 | 0 | 4 | 0 | 2 | 6 | 4 | 6 | 6 | 10 | 4 | 4 | 0 | 4 | 2 | 4 | 0 | 2 | 0 | 4 | 4 | 2 | 0 | 106 | 100.00 | 100.00 |

Fuente: NOTI-WEB-Elaboración: RIS- Alto Amazonas-Unidad de Epidemiología.

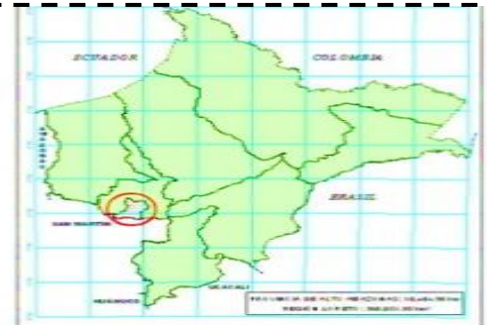
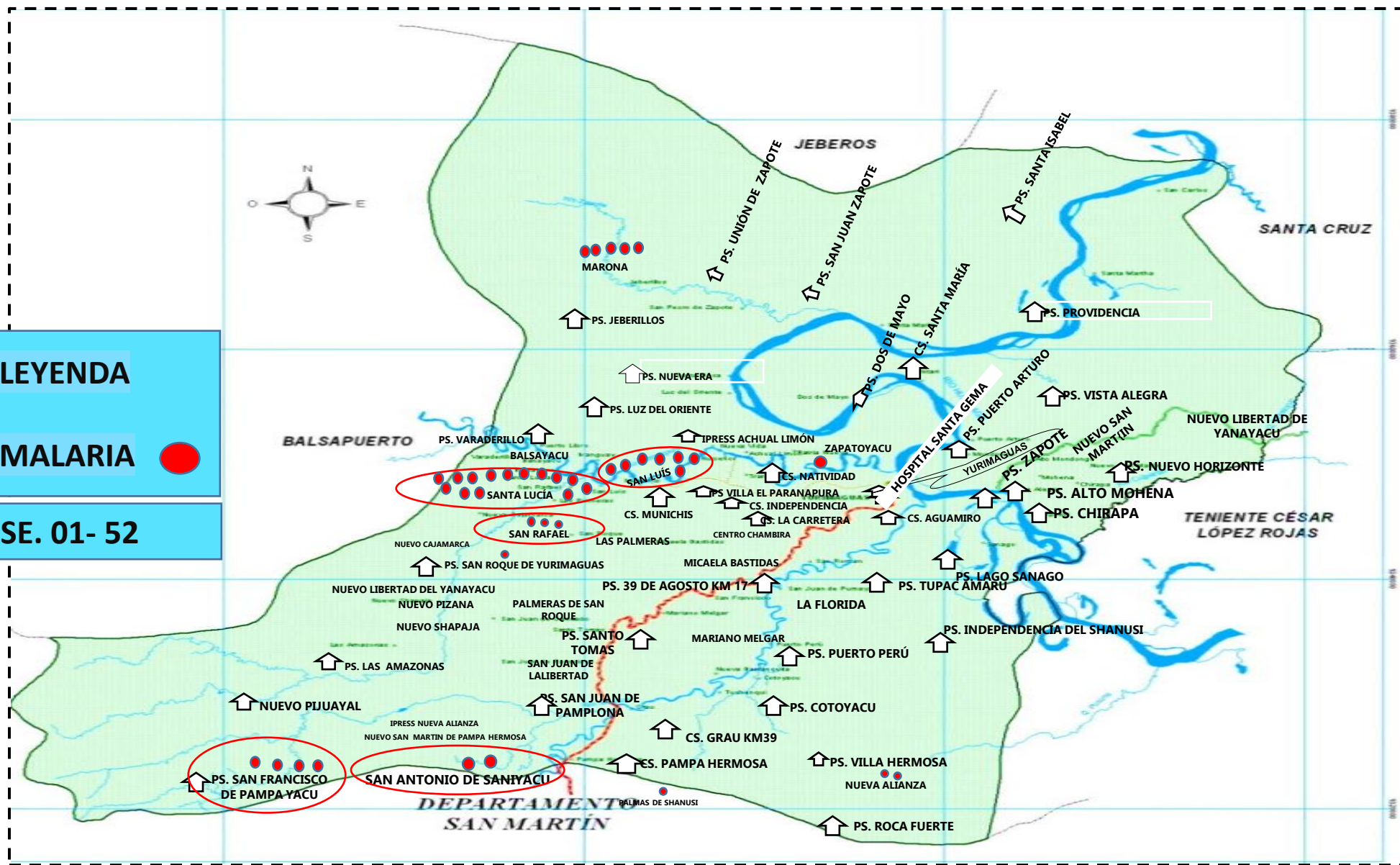
(*) Hasta la SE 52.

CONGLOMERADO DE CASOS DE MALARIA EN LAS LOCALIDADES, DISTRITO BALSAPUERTO, RED INTEGRADA DE SALUD ALTO AMAZONAS, GERESA LORETO, 2025 *



Fuente: NOTI-WEB-Elaboración: RIS- Alto Amazonas-Unidad de Epidemiología.
 (*) Hasta la SE 52.

CONGLOMERADO DE CASOS DE MALARIA, DISTRITO YURIMAGUAS, RED INTEGRADA DE SALUD ALTO AMAZONAS, GERESA LORETO, 2025 *



ESCALA 1:125,000

SIEMBOLOGIA
 ● Capital Legal de Distrito
 ○ Centros Poblados

LEYENDA
 ~ Límite del Distrito
 ~ Ríos y Quebradas
 ~ Cuerpos de Agua
 ~ Carretera Afirmada
 ~ Camino Forestal
 ~ Camino Vecinal

DISPOSITIVO LEGAL DE CREACIÓN, POBLACIÓN PROYECTADA A JUNIO DEL 2003, DENSIDAD POBLACIONAL Y SUPERFICIE

| DISTRITO | NOMBRE | NÚMERO | FECHA DE CREACIÓN | POBLACIÓN | DENSIDAD Pobl./km ² | SUPERFICIE km ² |
|------------|---------|--------|-------------------|-----------|--------------------------------|----------------------------|
| YURIMAGUAS | DECRETO | SN | 07 FEB 1996 | 60,302 | 23.91 | 2,524.34 |

NOTA: - Ley de Creación del Departamento de Loreto, Promulgada el 29 de Mayo de 1996.
 - Ley de Reorganización de Municipios por el año 2002, y Leyes de Creación de Municipios por el año 2002, y Leyes de Creación de Municipios por el año 2002.

GOBIERNO REGIONAL DE LORETO
 GERENCIA REGIONAL DE PLANEAMIENTO, PRESUPUESTO Y ACONDICIONAMIENTO TERRITORIAL

REGIÓN LORETO

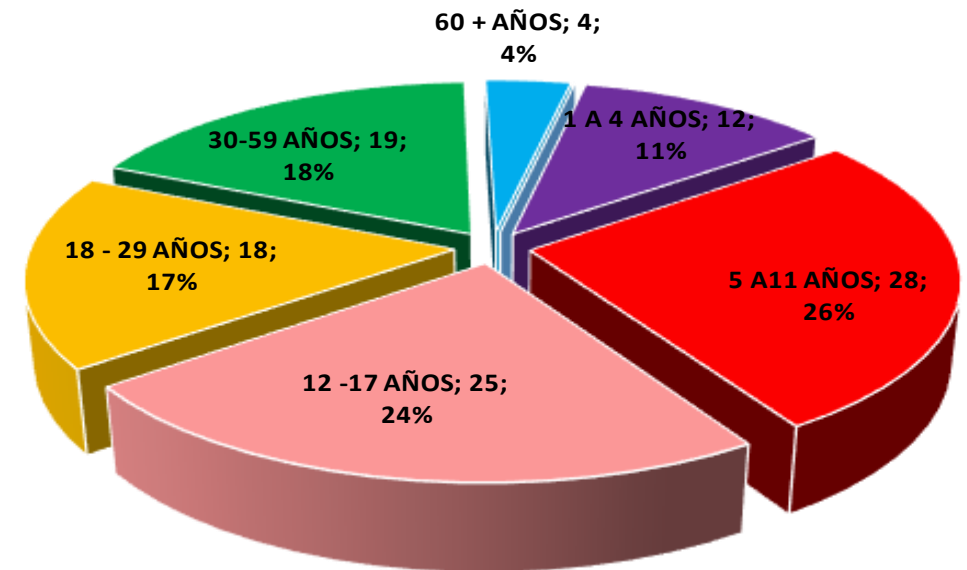
DISTRITO DE YURIMAGUAS

Fuente: WINKIPEDIA-NOTI-WEB-Elaboración: RIS-Alto Amazonas-Unidad de Epidemiología.

(*) Hasta la SE 52.

CASOS DE MALARIA SEGÚN SEXO Y ETAPAS DE VIDA, RED INTEGRADA DE SALUD ALTO AMAZONAS, GERESA LORETO, 2025 *

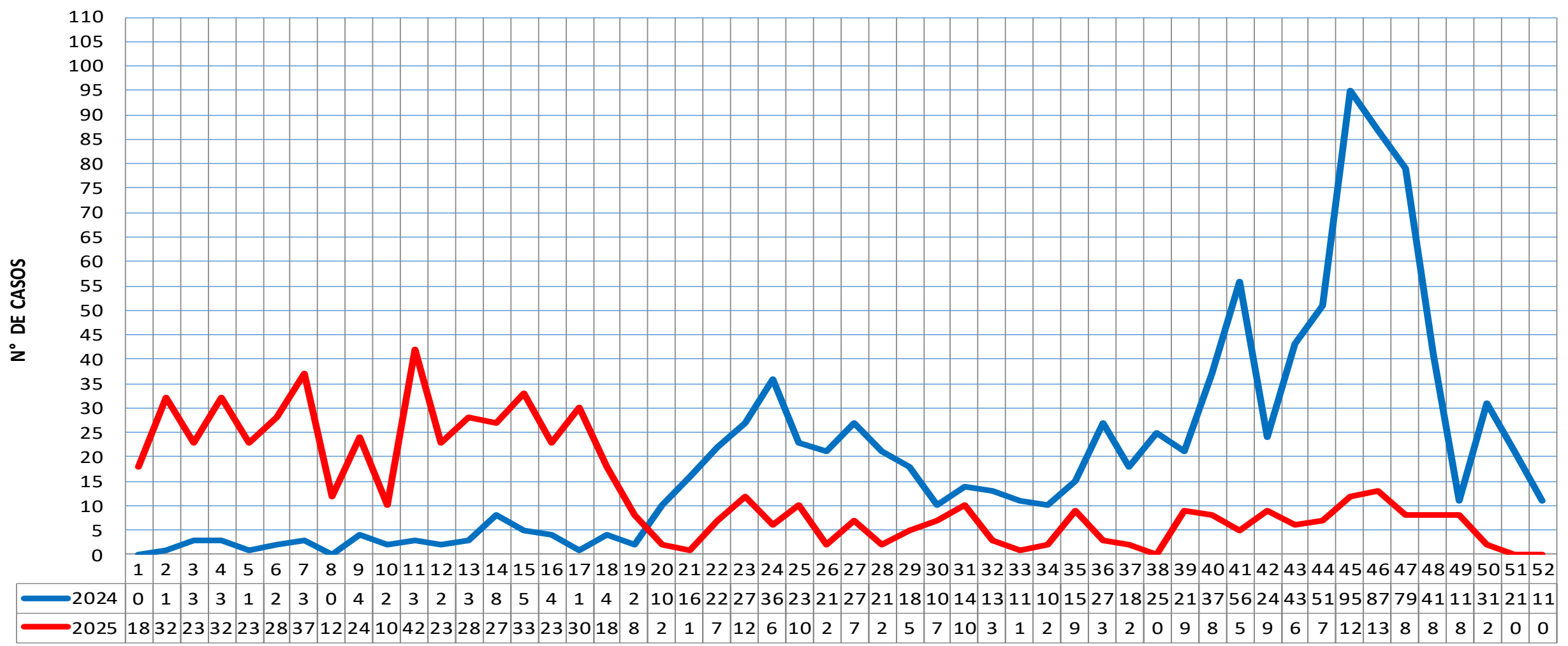
| ETAPAS DE VIDA | FEMENINO | MASCULINO | TOTAL GENERAL | % |
|----------------------|-----------|-----------|---------------|------------|
| <1 AÑO | 0 | 0 | 0 | 0.00 |
| 1 A 4 AÑOS | 9 | 3 | 12 | 11.32 |
| 5 A 11 AÑOS | 14 | 14 | 28 | 26.42 |
| 12 -17 AÑOS | 16 | 9 | 25 | 23.58 |
| 18 - 29 AÑOS | 7 | 11 | 18 | 16.98 |
| 30-59 AÑOS | 7 | 12 | 19 | 17.92 |
| 60 + AÑOS | 3 | 1 | 4 | 3.77 |
| TOTAL GENERAL | 56 | 50 | 106 | 100 |



Fuente: NOTI-WEB-Elaboración: RIS-Alto Amazonas-Unidad de Epidemiología.

(*) Hasta la SE 52.

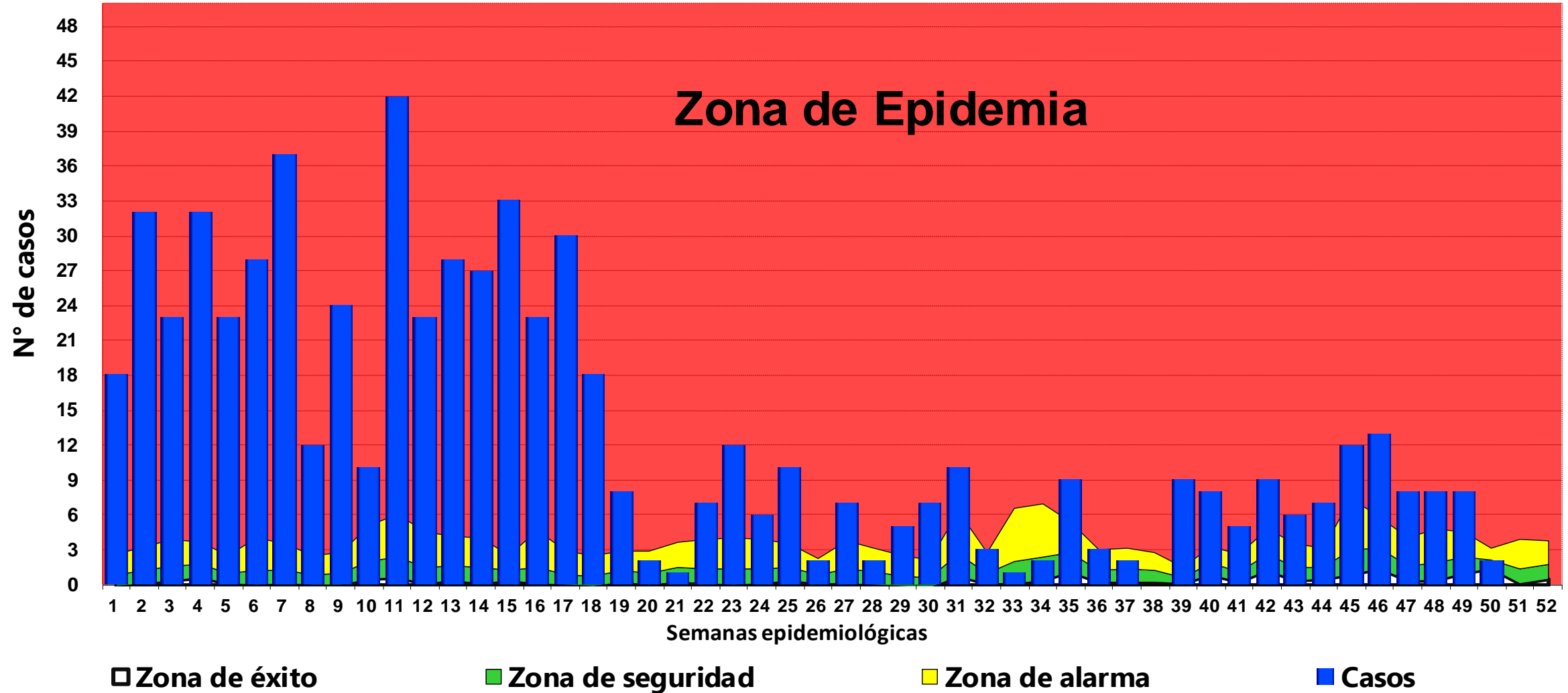
CASOS DE LEPTOSPIROSIS SEGÚN SEMANAS EPIDEMIOLÓGICAS, RED INTEGRADA DE SALUD ALTO AMAZONAS, GERESA LORETO, 2024 - 2025 *



AÑOS, SEMANAS EPIDEMIOLÓGICAS Y CASOS

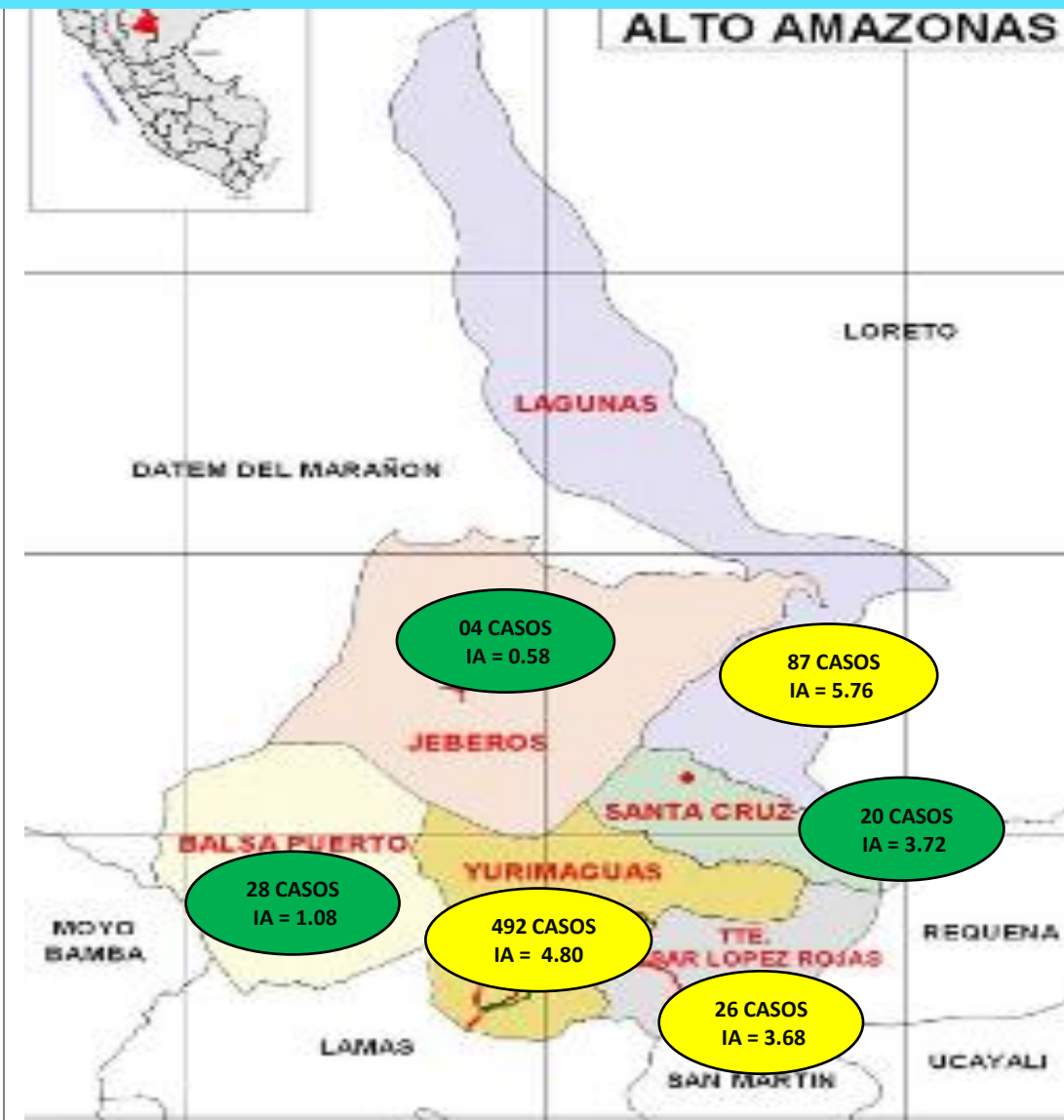
Fuente: NOTI-WEB-Elaboración: RIS-Alto Amazonas-Unidad de Epidemiología
 . (*) Hasta la SE 52 .

CANAL ENDÉMICO DE CASOS DE LEPTOSPIROSIS, RED INTEGRADA DE SALUD ALTO AMAZONAS, 2025 *



MAPA DE RIESGO DE CASOS DE LEPTOSPIROSIS, RED INTEGRADA DE SALUD ALTO AMAZONAS, GERESA LORETO, 2025 *

CASOS DE LEPTOSPIROSIS POR DISTRITOS, RED INTEGRADA DE SALUD ALTO AMAZONAS, GERESA LORETO 2014 - 2025 *



| Distrito/Años | Poblacion 2025 | 2014 | F | 2015 | F | 2016 | F | 2017 | F | 2018 | F | 2019 | F | 2020 | F | 2021 | F | 2022 | F | 2023 | F | 2024 | F | 2025 | F | IA |
|----------------------|----------------|------------|----------|------------|----------|------------|----------|------------|----------|------------|----------|-----------|----------|-----------|----------|-----------|----------|------------|----------|------------|----------|-------------|----------|------------|---|-------------|
| Balsapuerto | 25836 | 4 | 0 | 2 | 0 | 2 | 0 | 17 | 0 | 6 | 0 | 6 | 0 | 1 | 0 | 5 | 0 | 4 | 0 | 11 | 0 | 96 | 0 | 28 | | 1.08 |
| Jeberos | 6897 | 0 | 0 | 0 | 0 | 3 | 0 | 0 | 0 | 1 | 0 | 0 | 0 | 0 | 0 | 1 | 0 | 3 | 0 | 0 | 0 | 1 | 0 | 4 | | 0.58 |
| Lagunas | 15117 | 1 | 0 | 6 | 0 | 0 | 0 | 1 | 0 | 2 | 0 | 9 | 0 | 0 | 0 | 8 | 0 | 4 | 0 | 5 | 0 | 154 | 0 | 87 | | 5.76 |
| Santa Cruz | 5383 | 11 | 0 | 2 | 0 | 3 | 0 | 2 | 0 | 0 | 0 | 1 | 0 | 0 | 0 | 2 | 0 | 0 | 0 | 0 | 0 | 3 | 0 | 20 | | 3.72 |
| Teniente Cesar L. R. | 7064 | 18 | 0 | 5 | 0 | 18 | 0 | 0 | 0 | 6 | 0 | 3 | 0 | 0 | 0 | 2 | 0 | 3 | 0 | 0 | 0 | 18 | 0 | 26 | | 3.68 |
| Yurimaguas | 102474 | 864 | 1 | 165 | 1 | 114 | 0 | 163 | 0 | 137 | 1 | 65 | 2 | 12 | 0 | 48 | 0 | 244 | 0 | 298 | 0 | 769 | 2 | 492 | | 4.80 |
| Total | 162771 | 898 | 1 | 180 | 1 | 140 | 0 | 183 | 0 | 152 | 1 | 84 | 2 | 13 | 0 | 66 | 0 | 258 | 0 | 314 | 0 | 1041 | 2 | 657 | | 4.04 |

Fuente: NOTI-WEB-Elaboración: RIS-Alto Amazonas-Unidad de Epidemiología.

(*) Hasta la SE 52 .

CASOS DE LEPTOSPIROSIS POR SEMANAS Y LOCALIDADES, RED INTEGRADA DE SALUD ALTO AMAZONAS, GERESA LORETO, 2024 *

| N° | LOCALIDADES | 1-30 | 31 | 32 | 33 | 34 | 35 | 36 | 37 | 38 | 39 | 40 | 41 | 42 | 43 | 44 | 45 | 46 | 47 | 48 | 49 | 50 | 51 | 52 | Total general | % |
|----|----------------------------|------|----|----|----|----|----|----|----|----|----|----|----|----|----|----|----|----|----|----|----|----|----|----|---------------|-------|
| 1 | YURIMAGUAS | 187 | 11 | 6 | 11 | 9 | 12 | 21 | 14 | 21 | 12 | 10 | 13 | 13 | 19 | 9 | 31 | 45 | 35 | 25 | 6 | 24 | 16 | 8 | 558 | 54.55 |
| 2 | LAGUNAS | 3 | 0 | 0 | 0 | 0 | 0 | 0 | 0 | 1 | 0 | 2 | 3 | 1 | 4 | 29 | 39 | 34 | 29 | 1 | 0 | 0 | 0 | 0 | 146 | 14.27 |
| 3 | BALSAPUERTO | 0 | 0 | 0 | 0 | 0 | 0 | 1 | 0 | 0 | 3 | 10 | 33 | 3 | 3 | 1 | 3 | 2 | 2 | 6 | 0 | 0 | 0 | 0 | 67 | 6.55 |
| 4 | SANTA MARIA | 11 | 0 | 0 | 0 | 0 | 1 | 1 | 2 | 2 | 1 | 0 | 0 | 0 | 1 | 0 | 2 | 2 | 4 | 1 | 0 | 3 | 1 | 2 | 34 | 3.32 |
| 5 | GRAU | 6 | 0 | 0 | 0 | 0 | 0 | 0 | 0 | 0 | 0 | 0 | 0 | 3 | 1 | 0 | 5 | 1 | 5 | 6 | 0 | 1 | 1 | 1 | 30 | 2.93 |
| 6 | TUPAC AMARU | 24 | 0 | 0 | 0 | 0 | 0 | 0 | 0 | 0 | 0 | 0 | 0 | 1 | 1 | 0 | 2 | 0 | 0 | 0 | 0 | 0 | 0 | 0 | 28 | 2.74 |
| 7 | MUNICHIS | 5 | 0 | 0 | 0 | 0 | 0 | 0 | 1 | 0 | 4 | 0 | 2 | 0 | 0 | 2 | 3 | 0 | 2 | 0 | 0 | 0 | 0 | 0 | 19 | 1.86 |
| 8 | PAMPA HERMOSA | 3 | 0 | 3 | 0 | 1 | 1 | 0 | 0 | 1 | 0 | 1 | 0 | 0 | 1 | 1 | 1 | 0 | 1 | 0 | 0 | 1 | 3 | 0 | 18 | 1.76 |
| 9 | SAN HILARION EJE CARRETERO | 0 | 0 | 0 | 0 | 0 | 0 | 2 | 0 | 0 | 0 | 10 | 0 | 0 | 0 | 0 | 0 | 0 | 0 | 0 | 0 | 0 | 0 | 0 | 12 | 1.17 |
| 10 | SANTA TERESA | 1 | 0 | 0 | 0 | 0 | 0 | 0 | 0 | 0 | 0 | 2 | 2 | 1 | 0 | 0 | 0 | 1 | 0 | 0 | 2 | 0 | 0 | 0 | 9 | 0.88 |
| 11 | PORVENIR | 6 | 0 | 0 | 0 | 0 | 0 | 0 | 1 | 0 | 0 | 0 | 0 | 0 | 0 | 0 | 2 | 0 | 0 | 0 | 0 | 0 | 0 | 0 | 9 | 0.88 |
| 12 | LIBERTAD DE CUIPARILLO | 0 | 0 | 0 | 0 | 0 | 0 | 0 | 0 | 0 | 0 | 0 | 0 | 0 | 3 | 5 | 0 | 0 | 0 | 0 | 0 | 0 | 0 | 0 | 8 | 0.78 |
| 13 | NUEVO JAEN | 5 | 1 | 0 | 0 | 0 | 0 | 0 | 0 | 0 | 0 | 0 | 0 | 0 | 0 | 0 | 0 | 0 | 0 | 0 | 0 | 0 | 0 | 0 | 6 | 0.59 |
| 14 | 30 DE AGOSTO | 2 | 0 | 1 | 0 | 0 | 0 | 1 | 0 | 0 | 0 | 0 | 0 | 0 | 0 | 0 | 0 | 0 | 0 | 0 | 0 | 1 | 0 | 0 | 5 | 0.49 |
| 15 | ROCA FUERTE | 1 | 0 | 0 | 0 | 0 | 0 | 0 | 0 | 0 | 0 | 0 | 0 | 0 | 0 | 0 | 1 | 0 | 1 | 1 | 0 | 0 | 0 | 0 | 4 | 0.39 |
| 16 | SAN PEDRO DE ZAPOTE | 1 | 0 | 0 | 0 | 0 | 0 | 0 | 0 | 0 | 0 | 0 | 2 | 1 | 0 | 0 | 0 | 0 | 0 | 0 | 0 | 0 | 0 | 0 | 4 | 0.39 |
| 17 | SHUCUSHYACU | 3 | 0 | 1 | 0 | 0 | 0 | 0 | 0 | 0 | 0 | 0 | 0 | 0 | 0 | 0 | 0 | 0 | 0 | 0 | 0 | 0 | 0 | 0 | 4 | 0.39 |
| 18 | MONDONGO | 1 | 0 | 0 | 0 | 0 | 0 | 0 | 0 | 0 | 0 | 0 | 0 | 0 | 3 | 0 | 0 | 0 | 0 | 0 | 0 | 0 | 0 | 0 | 4 | 0.39 |
| 19 | SANTA ROSA | 0 | 0 | 0 | 0 | 0 | 0 | 0 | 0 | 0 | 0 | 0 | 0 | 0 | 2 | 0 | 1 | 0 | 0 | 0 | 0 | 0 | 0 | 0 | 3 | 0.29 |
| 20 | VILLA HERMOSA | 3 | 0 | 0 | 0 | 0 | 0 | 0 | 0 | 0 | 0 | 0 | 0 | 0 | 0 | 0 | 0 | 0 | 0 | 0 | 0 | 0 | 0 | 0 | 3 | 0.29 |
| 21 | SAN FRANCISCO KM 21 | 2 | 0 | 0 | 0 | 0 | 0 | 0 | 0 | 0 | 0 | 0 | 0 | 0 | 0 | 0 | 0 | 0 | 0 | 0 | 0 | 0 | 0 | 0 | 2 | 0.20 |
| 22 | COTOYACU | 1 | 0 | 0 | 0 | 0 | 0 | 0 | 0 | 0 | 0 | 0 | 0 | 0 | 0 | 0 | 1 | 0 | 0 | 0 | 0 | 0 | 0 | 0 | 2 | 0.20 |
| 23 | SANTA ISABEL | 0 | 0 | 0 | 0 | 0 | 0 | 0 | 0 | 0 | 0 | 0 | 0 | 0 | 0 | 0 | 0 | 0 | 0 | 0 | 2 | 0 | 0 | 0 | 2 | 0.20 |

Fuente: NOTI-WEB-Elaboración: RIS-Alto Amazonas-Unidad de Epidemiología.

(*) Hasta la SE 52.

CASOS DE LEPTOSPIROSIS POR SEMANAS Y LOCALIDADES, RED INTEGRADA DE SALUD ALTO AMAZONAS, GERESA LORETO, 2024 *

| N° | LOCALIDADES | 1-30 | 31 | 32 | 33 | 34 | 35 | 36 | 37 | 38 | 39 | 40 | 41 | 42 | 43 | 44 | 45 | 46 | 47 | 48 | 49 | 50 | 51 | 52 | Total general | % | % ACUM | |
|----|---------------------------|------|----|----|----|----|----|----|----|----|----|----|----|----|----|----|----|----|----|----|----|----|----|----|---------------|---|--------|------|
| 24 | NUEVO PAPAPLAYA | 2 | 0 | 0 | 0 | 0 | 0 | 0 | 0 | 0 | 0 | 0 | 0 | 0 | 0 | 0 | 0 | 0 | 0 | 0 | 0 | 0 | 0 | 0 | 0 | 2 | 0.20 | 0.20 |
| 25 | NUEVA LUZ | 0 | 0 | 0 | 0 | 0 | 0 | 0 | 0 | 0 | 0 | 0 | 0 | 0 | 0 | 2 | 0 | 0 | 0 | 0 | 0 | 0 | 0 | 0 | 0 | 2 | 0.20 | 0.20 |
| 26 | NUEVO SAN MARTIN | 0 | 0 | 0 | 0 | 0 | 0 | 0 | 0 | 0 | 0 | 1 | 0 | 1 | 0 | 0 | 0 | 0 | 0 | 0 | 0 | 0 | 0 | 0 | 0 | 2 | 0.20 | 0.20 |
| 27 | LAGO CUIPARI | 0 | 0 | 0 | 0 | 0 | 0 | 0 | 0 | 0 | 0 | 0 | 1 | 0 | 0 | 0 | 0 | 0 | 0 | 0 | 1 | 0 | 0 | 0 | 0 | 2 | 0.20 | 0.20 |
| 28 | NUEVO NAUTA | 1 | 0 | 0 | 0 | 0 | 0 | 0 | 0 | 0 | 0 | 0 | 0 | 0 | 0 | 0 | 0 | 0 | 0 | 0 | 0 | 0 | 0 | 0 | 0 | 1 | 0.10 | 0.10 |
| 29 | SANTA CLARA | 0 | 0 | 0 | 0 | 0 | 0 | 0 | 0 | 0 | 0 | 0 | 0 | 0 | 0 | 0 | 1 | 0 | 0 | 0 | 0 | 0 | 0 | 0 | 0 | 1 | 0.10 | 0.10 |
| 30 | SAN MANUEL | 1 | 0 | 0 | 0 | 0 | 0 | 0 | 0 | 0 | 0 | 0 | 0 | 0 | 0 | 0 | 0 | 0 | 0 | 0 | 0 | 0 | 0 | 0 | 0 | 1 | 0.10 | 0.10 |
| 31 | NUEVO HORIZONTE | 0 | 0 | 0 | 0 | 0 | 0 | 1 | 0 | 0 | 0 | 0 | 0 | 0 | 0 | 0 | 0 | 0 | 0 | 0 | 0 | 0 | 0 | 0 | 0 | 1 | 0.10 | 0.10 |
| 32 | SANTA RITA | 1 | 0 | 0 | 0 | 0 | 0 | 0 | 0 | 0 | 0 | 0 | 0 | 0 | 0 | 0 | 0 | 0 | 0 | 0 | 0 | 0 | 0 | 0 | 0 | 1 | 0.10 | 0.10 |
| 33 | NUEVO SAN MARTIN HUALLAGA | 1 | 0 | 0 | 0 | 0 | 0 | 0 | 0 | 0 | 0 | 0 | 0 | 0 | 0 | 0 | 0 | 0 | 0 | 0 | 0 | 0 | 0 | 0 | 0 | 1 | 0.10 | 0.10 |
| 34 | NUEVO PROGRESO | 1 | 0 | 0 | 0 | 0 | 0 | 0 | 0 | 0 | 0 | 0 | 0 | 0 | 0 | 0 | 0 | 0 | 0 | 0 | 0 | 0 | 0 | 0 | 0 | 1 | 0.10 | 0.10 |
| 35 | HUANCAYO | 0 | 0 | 0 | 0 | 0 | 0 | 0 | 0 | 0 | 0 | 0 | 0 | 0 | 0 | 0 | 0 | 1 | 0 | 0 | 0 | 0 | 0 | 0 | 0 | 1 | 0.10 | 0.10 |
| 36 | SAN PEDRO DE CHINGANA | 0 | 0 | 0 | 0 | 0 | 0 | 0 | 0 | 0 | 0 | 0 | 0 | 0 | 0 | 1 | 0 | 0 | 0 | 0 | 0 | 0 | 0 | 0 | 0 | 1 | 0.10 | 0.10 |
| 37 | ACHUAL TIPISHICA | 0 | 0 | 1 | 0 | 0 | 0 | 0 | 0 | 0 | 0 | 0 | 0 | 0 | 0 | 0 | 0 | 0 | 0 | 0 | 0 | 0 | 0 | 0 | 0 | 1 | 0.10 | 0.10 |
| 38 | NUEVO JUNIN | 1 | 0 | 0 | 0 | 0 | 0 | 0 | 0 | 0 | 0 | 0 | 0 | 0 | 0 | 0 | 0 | 0 | 0 | 0 | 0 | 0 | 0 | 0 | 0 | 1 | 0.10 | 0.10 |
| 39 | INDEPENDENCIA | 1 | 0 | 0 | 0 | 0 | 0 | 0 | 0 | 0 | 0 | 0 | 0 | 0 | 0 | 0 | 0 | 0 | 0 | 0 | 0 | 0 | 0 | 0 | 0 | 1 | 0.10 | 0.10 |
| 40 | CHIRAPA | 0 | 0 | 0 | 0 | 0 | 0 | 0 | 0 | 0 | 0 | 0 | 0 | 0 | 1 | 0 | 0 | 0 | 0 | 0 | 0 | 0 | 0 | 0 | 0 | 1 | 0.10 | 0.10 |
| 41 | ISLA DEL GALLO | 0 | 0 | 0 | 0 | 0 | 0 | 0 | 0 | 0 | 0 | 0 | 0 | 0 | 0 | 0 | 0 | 0 | 0 | 0 | 1 | 0 | 0 | 0 | 0 | 1 | 0.10 | 0.10 |
| 42 | TRANCA YACU | 0 | 0 | 0 | 0 | 0 | 0 | 0 | 0 | 0 | 0 | 0 | 0 | 0 | 1 | 0 | 0 | 0 | 0 | 0 | 0 | 0 | 0 | 0 | 0 | 1 | 0.10 | 0.10 |
| 43 | PUCACURO | 0 | 0 | 0 | 0 | 0 | 0 | 0 | 0 | 0 | 0 | 0 | 0 | 0 | 0 | 0 | 1 | 0 | 0 | 0 | 0 | 0 | 0 | 0 | 0 | 1 | 0.10 | 0.10 |
| 44 | SAN LUIS | 1 | 0 | 0 | 0 | 0 | 0 | 0 | 0 | 0 | 0 | 0 | 0 | 0 | 0 | 0 | 0 | 0 | 0 | 0 | 0 | 0 | 0 | 0 | 0 | 1 | 0.10 | 0.10 |

Fuente: NOTI-WEB-Elaboración: RIS-Alto Amazonas-Unidad de Epidemiología.

(*) Hasta la SE 52.

CASOS DE LEPTOSPIROSIS POR SEMANAS Y LOCALIDADES, RED INTEGRADA DE SALUD ALTO AMAZONAS, GERESA LORETO, 2024*

| N° | LOCALIDADES | 1-30 | 31 | 32 | 33 | 34 | 35 | 36 | 37 | 38 | 39 | 40 | 41 | 42 | 43 | 44 | 45 | 46 | 47 | 48 | 49 | 50 | 51 | 52 | Total general | % | % ACUM |
|----|--------------------------|------------|-----------|-----------|-----------|-----------|-----------|-----------|-----------|-----------|-----------|-----------|-----------|-----------|-----------|-----------|-----------|-----------|-----------|-----------|-----------|-----------|-----------|-----------|---------------|---------------|---------------|
| 45 | PUERTO ARTURO | 1 | 0 | 0 | 0 | 0 | 0 | 0 | 0 | 0 | 0 | 0 | 0 | 0 | 0 | 0 | 0 | 0 | 0 | 0 | 0 | 0 | 0 | 0 | 1 | 0.10 | 0.10 |
| 46 | SAN MARTIN EJE CARRETERO | 0 | 0 | 0 | 0 | 0 | 0 | 0 | 0 | 0 | 0 | 0 | 0 | 0 | 1 | 0 | 0 | 0 | 0 | 0 | 0 | 0 | 0 | 0 | 1 | 0.10 | 0.10 |
| 47 | PUERTO VICTORIA | 0 | 0 | 0 | 0 | 0 | 0 | 0 | 0 | 0 | 0 | 0 | 0 | 0 | 0 | 0 | 0 | 1 | 0 | 0 | 0 | 0 | 0 | 0 | 1 | 0.10 | 0.10 |
| 48 | CANOA PUERTO | 0 | 0 | 0 | 0 | 0 | 0 | 0 | 0 | 0 | 0 | 0 | 0 | 0 | 1 | 0 | 0 | 0 | 0 | 0 | 0 | 0 | 0 | 0 | 1 | 0.10 | 0.10 |
| 49 | JEBEROS | 0 | 1 | 0 | 0 | 0 | 0 | 0 | 0 | 0 | 0 | 0 | 0 | 0 | 0 | 0 | 0 | 0 | 0 | 0 | 0 | 0 | 0 | 0 | 1 | 0.10 | 0.10 |
| 50 | SANTA CRUZ | 1 | 0 | 0 | 0 | 0 | 0 | 0 | 0 | 0 | 0 | 0 | 0 | 0 | 0 | 0 | 0 | 0 | 0 | 0 | 0 | 0 | 0 | 0 | 1 | 0.10 | 0.10 |
| 51 | ANGAMOS | 0 | 0 | 1 | 0 | 0 | 0 | 0 | 0 | 0 | 0 | 0 | 0 | 0 | 0 | 0 | 0 | 0 | 0 | 0 | 0 | 0 | 0 | 0 | 1 | 0.10 | 0.10 |
| 52 | CERRO DE CONDOR | 0 | 0 | 0 | 0 | 0 | 0 | 0 | 0 | 0 | 0 | 0 | 0 | 0 | 0 | 1 | 0 | 0 | 0 | 0 | 0 | 0 | 0 | 0 | 1 | 0.10 | 0.10 |
| 53 | SAN GABRIEL DE VARADERO | 1 | 0 | 0 | 0 | 0 | 0 | 0 | 0 | 0 | 0 | 0 | 0 | 0 | 0 | 0 | 0 | 0 | 0 | 0 | 0 | 0 | 0 | 0 | 1 | 0.10 | 0.10 |
| 54 | LUZ DEL ORIENTE | 0 | 0 | 0 | 0 | 0 | 1 | 0 | 0 | 0 | 0 | 0 | 0 | 0 | 0 | 0 | 0 | 0 | 0 | 0 | 0 | 0 | 0 | 0 | 1 | 0.10 | 0.10 |
| 55 | UNION CAMPESINA | 1 | 0 | 0 | 0 | 0 | 0 | 0 | 0 | 0 | 0 | 0 | 0 | 0 | 0 | 0 | 0 | 0 | 0 | 0 | 0 | 0 | 0 | 0 | 1 | 0.10 | 0.10 |
| 56 | SHITARI | 0 | 0 | 0 | 0 | 0 | 0 | 0 | 0 | 0 | 1 | 0 | 0 | 0 | 0 | 0 | 0 | 0 | 0 | 0 | 0 | 0 | 0 | 0 | 1 | 0.10 | 0.10 |
| 57 | NUEVA REFORMA | 0 | 0 | 0 | 0 | 0 | 0 | 0 | 0 | 0 | 0 | 1 | 0 | 0 | 0 | 0 | 0 | 0 | 0 | 0 | 0 | 0 | 0 | 0 | 1 | 0.10 | 0.10 |
| 58 | SOLEDAD | 1 | 0 | 0 | 0 | 0 | 0 | 0 | 0 | 0 | 0 | 0 | 0 | 0 | 0 | 0 | 0 | 0 | 0 | 0 | 0 | 0 | 0 | 0 | 1 | 0.10 | 0.10 |
| 59 | SAN JUAN DE PUMAYACU | 0 | 0 | 0 | 0 | 0 | 0 | 0 | 0 | 0 | 0 | 0 | 0 | 0 | 1 | 0 | 0 | 0 | 0 | 0 | 0 | 0 | 0 | 0 | 1 | 0.10 | 0.10 |
| 60 | NUEVA UNION | 0 | 0 | 0 | 0 | 0 | 0 | 0 | 0 | 0 | 0 | 0 | 0 | 0 | 0 | 0 | 1 | 0 | 0 | 0 | 0 | 0 | 0 | 0 | 1 | 0.10 | 0.10 |
| 61 | SAN JUAN DE ZAPOTE | 0 | 0 | 0 | 0 | 0 | 0 | 0 | 0 | 0 | 0 | 0 | 0 | 0 | 0 | 0 | 0 | 0 | 0 | 0 | 0 | 0 | 1 | 0 | 1 | 0.10 | 0.10 |
| 62 | SAN LORENZO CACHIYACU | 0 | 0 | 0 | 0 | 0 | 0 | 0 | 0 | 0 | 0 | 0 | 0 | 0 | 0 | 0 | 1 | 0 | 0 | 0 | 0 | 0 | 0 | 0 | 1 | 0.10 | 0.10 |
| 63 | SAN JUAN DE PAMPLONA | 1 | 0 | 0 | 0 | 0 | 0 | 0 | 0 | 0 | 0 | 0 | 0 | 0 | 0 | 0 | 0 | 0 | 0 | 0 | 0 | 0 | 0 | 0 | 1 | 0.10 | 0.10 |
| 64 | PANAN | 0 | 1 | 0 | 0 | 0 | 0 | 0 | 0 | 0 | 0 | 0 | 0 | 0 | 0 | 0 | 0 | 0 | 0 | 0 | 0 | 0 | 0 | 0 | 1 | 0.10 | 0.10 |
| 65 | PARINARI | 1 | 0 | 0 | 0 | 0 | 0 | 0 | 0 | 0 | 0 | 0 | 0 | 0 | 0 | 0 | 0 | 0 | 0 | 0 | 0 | 0 | 0 | 0 | 1 | 0.10 | 0.10 |
| | Total general | 282 | 14 | 13 | 11 | 10 | 15 | 27 | 18 | 25 | 21 | 37 | 56 | 24 | 43 | 51 | 95 | 87 | 79 | 41 | 11 | 31 | 21 | 11 | 1023 | 100.00 | 100.00 |

Fuente: NOTI-WEB-Elaboración: RIS- Alto Amazonas-Unidad de Epidemiología.

(*) Hasta la SE 52.

CASOS DE LEPTOSPIROSIS POR SEMANAS Y LOCALIDADES, RED INTEGRADA DE SALUD ALTO AMAZONAS, GERESA LORETO, 2025 *

| N° | LOCALIDADES | 1-30 | 31 | 32 | 33 | 34 | 35 | 36 | 37 | 38 | 39 | 40 | 41 | 42 | 43 | 44 | 45 | 46 | 47 | 48 | 49 | 50 | 51 | Total general | % | % ACUM |
|----|----------------------------|------|----|----|----|----|----|----|----|----|----|----|----|----|----|----|----|----|----|----|----|----|----|---------------|-------|--------|
| 1 | YURIMAGUAS | 348 | 2 | 2 | 0 | 2 | 7 | 2 | 1 | 0 | 7 | 6 | 4 | 7 | 3 | 5 | 4 | 3 | 3 | 4 | 1 | 0 | 0 | 411 | 62.56 | 62.56 |
| 2 | LAGUNAS | 76 | 0 | 0 | 0 | 0 | 0 | 1 | 0 | 0 | 0 | 1 | 0 | 0 | 2 | 0 | 2 | 2 | 1 | 0 | 1 | 0 | 0 | 86 | 13.09 | 13.09 |
| 3 | GRAU | 21 | 0 | 0 | 0 | 0 | 0 | 0 | 0 | 0 | 0 | 0 | 0 | 0 | 0 | 0 | 0 | 1 | 0 | 0 | 0 | 0 | 0 | 22 | 3.35 | 3.35 |
| 4 | SHUCUSHYACU | 21 | 0 | 0 | 0 | 0 | 0 | 0 | 0 | 0 | 0 | 0 | 0 | 0 | 0 | 0 | 0 | 0 | 0 | 0 | 0 | 0 | 0 | 21 | 3.20 | 3.20 |
| 5 | SANTA MARIA | 9 | 0 | 0 | 0 | 0 | 0 | 0 | 0 | 0 | 0 | 0 | 1 | 0 | 0 | 0 | 0 | 0 | 1 | 0 | 1 | 0 | 0 | 12 | 1.83 | 1.83 |
| 6 | SAN JUAN DE PUMAYACU | 4 | 1 | 1 | 1 | 0 | 1 | 0 | 1 | 0 | 0 | 0 | 0 | 0 | 0 | 0 | 0 | 0 | 0 | 0 | 0 | 0 | 0 | 9 | 1.37 | 1.37 |
| 7 | 30 DE AGOSTO | 0 | 0 | 0 | 0 | 0 | 0 | 0 | 0 | 0 | 0 | 0 | 0 | 0 | 0 | 1 | 1 | 0 | 1 | 1 | 2 | 2 | 0 | 8 | 1.22 | 1.22 |
| 8 | BALSAPUERTO | 6 | 0 | 0 | 0 | 0 | 0 | 0 | 0 | 0 | 1 | 0 | 0 | 0 | 0 | 0 | 0 | 0 | 0 | 0 | 0 | 0 | 0 | 7 | 1.07 | 1.07 |
| 9 | SANTA CRUZ | 0 | 7 | 0 | 0 | 0 | 0 | 0 | 0 | 0 | 0 | 0 | 0 | 0 | 0 | 0 | 0 | 0 | 0 | 0 | 0 | 0 | 0 | 7 | 1.07 | 1.07 |
| 10 | SAN HILARION EJE CARRETERO | 0 | 0 | 0 | 0 | 0 | 1 | 0 | 0 | 0 | 0 | 1 | 0 | 0 | 1 | 0 | 0 | 0 | 0 | 3 | 1 | 0 | 0 | 7 | 1.07 | 1.07 |
| 11 | BELEN | 0 | 0 | 0 | 0 | 0 | 0 | 0 | 0 | 0 | 0 | 0 | 0 | 0 | 0 | 0 | 3 | 3 | 0 | 0 | 0 | 0 | 0 | 6 | 0.91 | 0.91 |
| 12 | SANTA ANITA | 5 | 0 | 0 | 0 | 0 | 0 | 0 | 0 | 0 | 0 | 0 | 0 | 0 | 0 | 0 | 0 | 0 | 0 | 0 | 0 | 0 | 0 | 5 | 0.76 | 0.76 |
| 13 | SANTA GEMA DE YANAYAQUILLO | 0 | 0 | 0 | 0 | 0 | 0 | 0 | 0 | 0 | 0 | 0 | 0 | 0 | 0 | 0 | 2 | 3 | 0 | 0 | 0 | 0 | 0 | 5 | 0.76 | 0.76 |
| 14 | PAMPA HERMOSA | 5 | 0 | 0 | 0 | 0 | 0 | 0 | 0 | 0 | 0 | 0 | 0 | 0 | 0 | 0 | 0 | 0 | 0 | 0 | 0 | 0 | 0 | 5 | 0.76 | 0.76 |
| 15 | SAN FRANCISCO KM 21 | 4 | 0 | 0 | 0 | 0 | 0 | 0 | 0 | 0 | 0 | 0 | 0 | 0 | 0 | 0 | 0 | 0 | 0 | 0 | 0 | 0 | 0 | 4 | 0.61 | 0.61 |
| 16 | JEBEROS | 0 | 0 | 0 | 0 | 0 | 0 | 0 | 0 | 0 | 0 | 0 | 0 | 1 | 0 | 0 | 0 | 0 | 1 | 0 | 1 | 0 | 0 | 3 | 0.46 | 0.46 |
| 17 | NUEVO JUNIN | 3 | 0 | 0 | 0 | 0 | 0 | 0 | 0 | 0 | 0 | 0 | 0 | 0 | 0 | 0 | 0 | 0 | 0 | 0 | 0 | 0 | 0 | 3 | 0.46 | 0.46 |
| 18 | SAN GABRIEL DE VARADERO | 2 | 0 | 0 | 0 | 0 | 0 | 0 | 0 | 0 | 0 | 0 | 0 | 0 | 0 | 0 | 0 | 0 | 0 | 0 | 0 | 0 | 0 | 2 | 0.30 | 0.30 |
| 19 | SANTA TERESA | 2 | 0 | 0 | 0 | 0 | 0 | 0 | 0 | 0 | 0 | 0 | 0 | 0 | 0 | 0 | 0 | 0 | 0 | 0 | 0 | 0 | 0 | 2 | 0.30 | 0.30 |
| 20 | PROVIDENCIA | 2 | 0 | 0 | 0 | 0 | 0 | 0 | 0 | 0 | 0 | 0 | 0 | 0 | 0 | 0 | 0 | 0 | 0 | 0 | 0 | 0 | 0 | 2 | 0.30 | 0.30 |
| 21 | SUNIPLAYA | 0 | 0 | 0 | 0 | 0 | 0 | 0 | 0 | 0 | 0 | 0 | 0 | 0 | 0 | 0 | 0 | 0 | 1 | 0 | 1 | 0 | 0 | 2 | 0.30 | 0.30 |
| 22 | QUINAYOC | 0 | 0 | 0 | 0 | 0 | 0 | 0 | 0 | 0 | 0 | 0 | 0 | 0 | 0 | 1 | 0 | 1 | 0 | 0 | 0 | 0 | 0 | 2 | 0.30 | 0.30 |
| 23 | VISTA ALEGRE DE CURIYACU | 2 | 0 | 0 | 0 | 0 | 0 | 0 | 0 | 0 | 0 | 0 | 0 | 0 | 0 | 0 | 0 | 0 | 0 | 0 | 0 | 0 | 0 | 2 | 0.30 | 0.30 |
| 24 | SANTA ISABEL | 1 | 0 | 0 | 0 | 0 | 0 | 0 | 0 | 0 | 0 | 0 | 0 | 0 | 0 | 0 | 0 | 0 | 0 | 0 | 0 | 0 | 0 | 1 | 0.15 | 0.15 |
| 25 | SAN MARCOS DE PILLINGUE | 1 | 0 | 0 | 0 | 0 | 0 | 0 | 0 | 0 | 0 | 0 | 0 | 0 | 0 | 0 | 0 | 0 | 0 | 0 | 0 | 0 | 0 | 1 | 0.15 | 0.15 |

Fuente: NOTI-WEB-Elaboración: RIS-Alto Amazonas-Unidad de Epidemiología.

(*) Hasta la SE 52.

CASOS DE LEPTOSPIROSIS POR SEMANAS Y LOCALIDADES, RED INTEGRADA DE SALUD ALTO AMAZONAS, GERESA LORETO, 2025 *

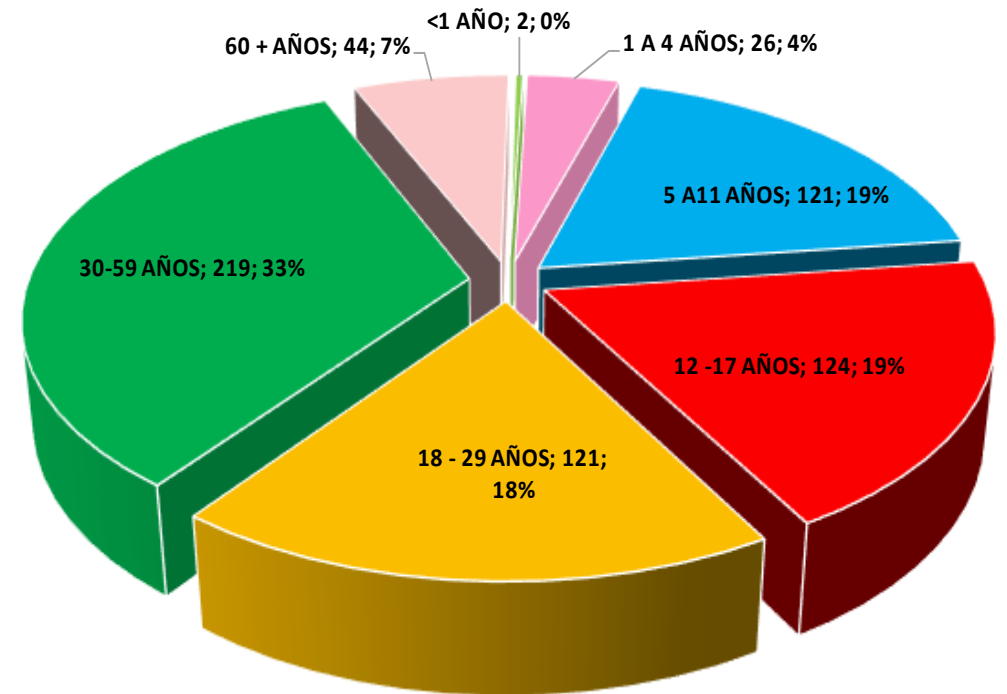
| N° | LOCALIDADES | 1-30 | 31 | 32 | 33 | 34 | 35 | 36 | 37 | 38 | 39 | 40 | 41 | 42 | 43 | 44 | 45 | 46 | 47 | 48 | 49 | 50 | 51 | Total general | % | % ACUM |
|----|----------------------------|-------------|-----------|----------|----------|----------|----------|----------|----------|----------|----------|----------|----------|----------|----------|----------|-----------|-----------|----------|----------|----------|----------|----------|---------------|---------------|---------------|
| 26 | CARTAGENA | 1 | 0 | 0 | 0 | 0 | 0 | 0 | 0 | 0 | 0 | 0 | 0 | 0 | 0 | 0 | 0 | 0 | 0 | 0 | 0 | 0 | 0 | 1 | 0.15 | 0.15 |
| 27 | PINTUYACU | 1 | 0 | 0 | 0 | 0 | 0 | 0 | 0 | 0 | 0 | 0 | 0 | 0 | 0 | 0 | 0 | 0 | 0 | 0 | 0 | 0 | 0 | 1 | 0.15 | 0.15 |
| 28 | CAMPO FLORIDO | 1 | 0 | 0 | 0 | 0 | 0 | 0 | 0 | 0 | 0 | 0 | 0 | 0 | 0 | 0 | 0 | 0 | 0 | 0 | 0 | 0 | 0 | 1 | 0.15 | 0.15 |
| 29 | PORTAL | 1 | 0 | 0 | 0 | 0 | 0 | 0 | 0 | 0 | 0 | 0 | 0 | 0 | 0 | 0 | 0 | 0 | 0 | 0 | 0 | 0 | 0 | 1 | 0.15 | 0.15 |
| 30 | NUEVO PROGRESO | 1 | 0 | 0 | 0 | 0 | 0 | 0 | 0 | 0 | 0 | 0 | 0 | 0 | 0 | 0 | 0 | 0 | 0 | 0 | 0 | 0 | 0 | 1 | 0.15 | 0.15 |
| 31 | MUNICHIS | 0 | 0 | 0 | 0 | 0 | 0 | 0 | 0 | 0 | 1 | 0 | 0 | 0 | 0 | 0 | 0 | 0 | 0 | 0 | 0 | 0 | 0 | 1 | 0.15 | 0.15 |
| 32 | ARAHUANTE | 1 | 0 | 0 | 0 | 0 | 0 | 0 | 0 | 0 | 0 | 0 | 0 | 0 | 0 | 0 | 0 | 0 | 0 | 0 | 0 | 0 | 0 | 1 | 0.15 | 0.15 |
| 33 | NUEVA BARRANQUITA CACHYACU | 1 | 0 | 0 | 0 | 0 | 0 | 0 | 0 | 0 | 0 | 0 | 0 | 0 | 0 | 0 | 0 | 0 | 0 | 0 | 0 | 0 | 0 | 1 | 0.15 | 0.15 |
| 34 | MARIANO MELGAR | 1 | 0 | 0 | 0 | 0 | 0 | 0 | 0 | 0 | 0 | 0 | 0 | 0 | 0 | 0 | 0 | 0 | 0 | 0 | 0 | 0 | 0 | 1 | 0.15 | 0.15 |
| 35 | TUPAC AMARU | 0 | 0 | 0 | 0 | 0 | 0 | 0 | 0 | 0 | 0 | 0 | 0 | 1 | 0 | 0 | 0 | 0 | 0 | 0 | 0 | 0 | 0 | 1 | 0.15 | 0.15 |
| 36 | LIBERTAD | 1 | 0 | 0 | 0 | 0 | 0 | 0 | 0 | 0 | 0 | 0 | 0 | 0 | 0 | 0 | 0 | 0 | 0 | 0 | 0 | 0 | 0 | 1 | 0.15 | 0.15 |
| 37 | WANI | 1 | 0 | 0 | 0 | 0 | 0 | 0 | 0 | 0 | 0 | 0 | 0 | 0 | 0 | 0 | 0 | 0 | 0 | 0 | 0 | 0 | 0 | 1 | 0.15 | 0.15 |
| 38 | LIBERTAD DEL HUALLAGA | 1 | 0 | 0 | 0 | 0 | 0 | 0 | 0 | 0 | 0 | 0 | 0 | 0 | 0 | 0 | 0 | 0 | 0 | 0 | 0 | 0 | 0 | 1 | 0.15 | 0.15 |
| 39 | NUEVA ESPERANZA | 1 | 0 | 0 | 0 | 0 | 0 | 0 | 0 | 0 | 0 | 0 | 0 | 0 | 0 | 0 | 0 | 0 | 0 | 0 | 0 | 0 | 0 | 1 | 0.15 | 0.15 |
| 40 | LORETO | 1 | 0 | 0 | 0 | 0 | 0 | 0 | 0 | 0 | 0 | 0 | 0 | 0 | 0 | 0 | 0 | 0 | 0 | 0 | 0 | 0 | 0 | 1 | 0.15 | 0.15 |
| 41 | NUEVO JERUSALEN | 1 | 0 | 0 | 0 | 0 | 0 | 0 | 0 | 0 | 0 | 0 | 0 | 0 | 0 | 0 | 0 | 0 | 0 | 0 | 0 | 0 | 0 | 1 | 0.15 | 0.15 |
| 42 | EL TIGRE | 1 | 0 | 0 | 0 | 0 | 0 | 0 | 0 | 0 | 0 | 0 | 0 | 0 | 0 | 0 | 0 | 0 | 0 | 0 | 0 | 0 | 0 | 1 | 0.15 | 0.15 |
| 43 | GLORIA | 1 | 0 | 0 | 0 | 0 | 0 | 0 | 0 | 0 | 0 | 0 | 0 | 0 | 0 | 0 | 0 | 0 | 0 | 0 | 0 | 0 | 0 | 1 | 0.15 | 0.15 |
| 44 | ROCA FUERTE | 1 | 0 | 0 | 0 | 0 | 0 | 0 | 0 | 0 | 0 | 0 | 0 | 0 | 0 | 0 | 0 | 0 | 0 | 0 | 0 | 0 | 0 | 1 | 0.15 | 0.15 |
| 45 | LOUIS TERRI | 1 | 0 | 0 | 0 | 0 | 0 | 0 | 0 | 0 | 0 | 0 | 0 | 0 | 0 | 0 | 0 | 0 | 0 | 0 | 0 | 0 | 0 | 1 | 0.15 | 0.15 |
| 46 | SAN ANTONIO DE SANIYACO | 1 | 0 | 0 | 0 | 0 | 0 | 0 | 0 | 0 | 0 | 0 | 0 | 0 | 0 | 0 | 0 | 0 | 0 | 0 | 0 | 0 | 0 | 1 | 0.15 | 0.15 |
| 47 | PARINARI | 1 | 0 | 0 | 0 | 0 | 0 | 0 | 0 | 0 | 0 | 0 | 0 | 0 | 0 | 0 | 0 | 0 | 0 | 0 | 0 | 0 | 0 | 1 | 0.15 | 0.15 |
| | Total general | 1060 | 10 | 3 | 1 | 2 | 9 | 3 | 2 | 0 | 9 | 8 | 5 | 9 | 6 | 7 | 12 | 13 | 8 | 8 | 8 | 0 | 0 | 657 | 100.00 | 100.00 |

Fuente: NOTI-WEB-Elaboración: RIS- Alto Amazonas-Unidad de Epidemiología.

(*) Hasta la SE 52.

CASOS DE LEPTOSPIROSIS SEGÚN SEXO Y ETAPAS DE VIDA, RED INTEGRADA DE SALUD ALTO AMAZONAS, GERESA LORETO, 2025 *

| ETAPAS DE VIDA | FEMENINO | MASCULINO | TOTAL GENERAL | % |
|----------------------|------------|------------|---------------|------------|
| <1 AÑO | 0 | 2 | 2 | 0.30 |
| 1 A 4 AÑOS | 16 | 10 | 26 | 3.96 |
| 5 A 11 AÑOS | 57 | 64 | 121 | 18.42 |
| 12 -17 AÑOS | 76 | 48 | 124 | 18.87 |
| 18 - 29 AÑOS | 87 | 34 | 121 | 18.42 |
| 30-59 AÑOS | 142 | 77 | 219 | 33.33 |
| 60 + AÑOS | 27 | 17 | 44 | 6.70 |
| TOTAL GENERAL | 405 | 252 | 657 | 100 |



MAPA DE RIESGO DE CASOS DE TOSFERINA, RED INTEGRADA DE SALUD ALTO AMAZONAS, GERESA LORETO 2025 *

TOSFERINA POR DISTRITOS, RED INTEGRADA DE SALUD ALTO AMAZONAS, GERESA LORETO, 2022 - 2025 *



| Distritos/ Años | Población 2025 | 2022 | 2023 | 2024 | 2025 | | | TOTAL GENERAL | TIA |
|-------------------|----------------|----------|----------|----------|------------|----------|----------|---------------|-------------|
| | | | | | P | C | F | | |
| Balsapuerto | 25836 | 0 | 0 | 0 | 125 | 3 | 6 | 128 | 4.95 |
| Jeberos | 6897 | 0 | 0 | 0 | 0 | 0 | | 0 | 0.00 |
| Lagunas | 15117 | 0 | 0 | 0 | 0 | 0 | | 0 | 0.00 |
| Santa Cruz | 5383 | 0 | 0 | 0 | 0 | 0 | | 0 | 0.00 |
| Teniente C. L. R. | 7064 | 0 | 0 | 0 | 0 | 0 | | 0 | 0.00 |
| Yurimaguas | 102474 | 0 | 0 | 0 | 24 | 5 | 1 | 29 | 0.28 |
| Total | 162771 | 0 | 0 | 0 | 149 | 8 | 7 | 157 | 0.96 |

Fuente: NOTI-WEB-Elaboración: RIS- Alto Amazonas-Unidad de Epidemiología.
 (*) Hasta la SE 52.

TOSFERINA POR LOCALIDAD, RED INTEGRADA DE SALUD ALTO AMAZONAS, GERESA LORETO, 2025 *

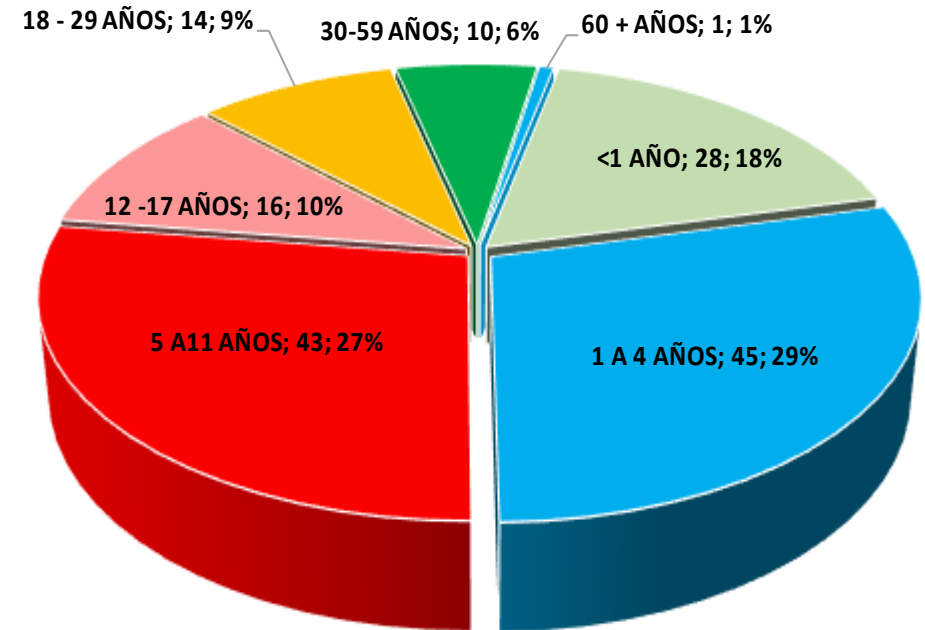
| N° | LOCALIDADES | 1-20 | 21 | 22 | 23 | 24 | 25 | 26 | 27 | 28 | 29 | 30 | 31 | 32 | 33 | 34 | 35 | 36 | 37 | 38 | 39 | 40 | 41 | 42 | 43 | 44 | 45 | 46 | 47 | 48 | 49 | 50 | 51 | 52 | Total general | % | % ACUM | | |
|----|-------------------------|----------|----------|----------|----------|----------|----------|----------|----------|----------|----------|----------|----------|----------|----------|----------|----------|----------|----------|----------|----------|----------|----------|----------|----------|----------|-----------|-----------|-----------|-----------|-----------|-----------|-----------|----------|---------------|---------------|---------------|------|------|
| 1 | NUEVA UCHIZA | 0 | 0 | 0 | 0 | 0 | 0 | 0 | 0 | 0 | 0 | 0 | 0 | 0 | 0 | 0 | 0 | 0 | 0 | 0 | 0 | 0 | 1 | 1 | 2 | 4 | 4 | 5 | 6 | 7 | 12 | 10 | 4 | 0 | 56 | 35.67 | 35.67 | | |
| 2 | NUEVO ANGAIZA | 0 | 0 | 0 | 0 | 0 | 0 | 0 | 0 | 0 | 0 | 0 | 0 | 0 | 0 | 0 | 0 | 0 | 0 | 0 | 0 | 0 | 0 | 1 | 0 | 3 | 6 | 6 | 4 | 6 | 2 | 4 | 0 | 0 | 32 | 20.38 | 20.38 | | |
| 3 | YURIMAGUAS | 0 | 1 | 0 | 0 | 0 | 0 | 0 | 0 | 0 | 1 | 0 | 0 | 0 | 0 | 0 | 0 | 0 | 0 | 0 | 0 | 0 | 3 | 1 | 0 | 0 | 1 | 3 | 2 | 1 | 0 | 1 | 2 | 2 | 18 | 11.46 | 11.46 | | |
| 4 | SAN PEDRO DE POROTOYACU | 0 | 0 | 0 | 0 | 0 | 0 | 0 | 0 | 0 | 0 | 0 | 0 | 0 | 0 | 0 | 0 | 0 | 0 | 0 | 0 | 0 | 0 | 0 | 0 | 0 | 0 | 0 | 0 | 0 | 2 | 6 | 2 | 0 | 10 | 6.37 | 6.37 | | |
| 5 | NUEVO ORIENTE | 0 | 0 | 0 | 0 | 0 | 0 | 0 | 0 | 0 | 0 | 0 | 0 | 0 | 0 | 0 | 0 | 0 | 0 | 0 | 0 | 0 | 0 | 0 | 0 | 0 | 0 | 0 | 1 | 0 | 5 | 1 | 0 | 7 | 4.46 | 4.46 | | | |
| 6 | NUEVA ZARAMIRIZA | 0 | 0 | 0 | 0 | 0 | 0 | 0 | 0 | 0 | 0 | 0 | 0 | 0 | 0 | 0 | 0 | 0 | 0 | 0 | 0 | 0 | 0 | 0 | 0 | 0 | 0 | 0 | 0 | 3 | 2 | 0 | 0 | 5 | 3.18 | 3.18 | | | |
| 7 | PUERTO PORVENIR | 0 | 0 | 0 | 0 | 0 | 0 | 0 | 0 | 0 | 0 | 0 | 0 | 0 | 0 | 0 | 0 | 0 | 0 | 0 | 0 | 0 | 0 | 0 | 0 | 0 | 0 | 0 | 1 | 1 | 2 | 0 | 1 | 0 | 5 | 3.18 | 3.18 | | |
| 8 | NUEVA ARICA | 0 | 0 | 0 | 0 | 0 | 0 | 0 | 0 | 0 | 0 | 0 | 0 | 0 | 0 | 0 | 0 | 0 | 0 | 0 | 0 | 0 | 0 | 0 | 0 | 0 | 0 | 0 | 0 | 2 | 2 | 1 | 0 | 5 | 3.18 | 3.18 | | | |
| 9 | PAMPA HERMOSA | 0 | 0 | 0 | 0 | 0 | 0 | 0 | 0 | 0 | 0 | 0 | 0 | 0 | 0 | 0 | 0 | 0 | 0 | 0 | 0 | 0 | 0 | 0 | 0 | 0 | 0 | 1 | 0 | 1 | 1 | 0 | 2 | 5 | 3.18 | 3.18 | | | |
| 10 | NARANJILLO | 0 | 0 | 0 | 0 | 0 | 0 | 0 | 0 | 0 | 0 | 0 | 0 | 0 | 0 | 0 | 0 | 0 | 0 | 0 | 0 | 0 | 0 | 0 | 0 | 0 | 0 | 0 | 0 | 0 | 0 | 3 | 0 | 3 | 1.91 | 1.91 | | | |
| 11 | NUEVO SAN MARTIN | 0 | 0 | 0 | 0 | 0 | 0 | 0 | 0 | 0 | 0 | 0 | 0 | 0 | 0 | 0 | 0 | 0 | 0 | 0 | 0 | 0 | 0 | 0 | 0 | 0 | 0 | 0 | 0 | 0 | 1 | 1 | 0 | 2 | 1.27 | 1.27 | | | |
| 12 | SAN JUAN DE PAMPLONA | 0 | 0 | 0 | 0 | 0 | 0 | 0 | 0 | 0 | 0 | 0 | 0 | 0 | 0 | 0 | 0 | 0 | 0 | 0 | 0 | 0 | 0 | 0 | 0 | 0 | 0 | 0 | 0 | 0 | 1 | 1 | 0 | 2 | 1.27 | 1.27 | | | |
| 13 | NUEVO SHAPAJA | 0 | 0 | 0 | 0 | 0 | 0 | 0 | 0 | 0 | 0 | 0 | 0 | 0 | 0 | 0 | 0 | 0 | 0 | 0 | 0 | 0 | 0 | 0 | 0 | 0 | 0 | 0 | 1 | 0 | 0 | 1 | 0 | 0 | 2 | 1.27 | 1.27 | | |
| 14 | SANTO TOMAS | 0 | 0 | 0 | 0 | 0 | 0 | 0 | 0 | 0 | 0 | 0 | 0 | 0 | 0 | 0 | 0 | 0 | 0 | 0 | 0 | 0 | 0 | 0 | 0 | 0 | 0 | 0 | 0 | 0 | 1 | 0 | 0 | 1 | 0 | 0 | 1 | 0.64 | 0.64 |
| 15 | NUEVO YURIMAGUAS | 0 | 0 | 0 | 0 | 0 | 0 | 0 | 0 | 0 | 0 | 0 | 0 | 0 | 0 | 0 | 0 | 0 | 0 | 0 | 0 | 0 | 0 | 0 | 0 | 0 | 0 | 0 | 0 | 0 | 0 | 0 | 1 | 0 | 1 | 0.64 | 0.64 | | |
| 16 | BALSAPUERTO | 0 | 0 | 0 | 0 | 0 | 0 | 0 | 0 | 0 | 0 | 0 | 0 | 0 | 0 | 0 | 0 | 0 | 0 | 1 | 0 | 0 | 0 | 0 | 0 | 0 | 0 | 0 | 0 | 0 | 0 | 0 | 0 | 0 | 0 | 1 | 0.64 | 0.64 | |
| 17 | SANTA MARTHA | 0 | 0 | 0 | 0 | 0 | 0 | 0 | 0 | 0 | 0 | 0 | 0 | 0 | 0 | 0 | 0 | 0 | 0 | 0 | 0 | 0 | 0 | 0 | 0 | 0 | 0 | 0 | 0 | 0 | 0 | 0 | 1 | 0 | 1 | 0.64 | 0.64 | | |
| 18 | SANTA SOFIA | 0 | 0 | 0 | 0 | 0 | 0 | 0 | 0 | 0 | 0 | 0 | 0 | 0 | 0 | 0 | 0 | 0 | 0 | 0 | 0 | 0 | 0 | 0 | 0 | 0 | 0 | 0 | 0 | 0 | 1 | 0 | 0 | 1 | 0.64 | 0.64 | | | |
| | Total general | 0 | 1 | 0 | 0 | 0 | 0 | 0 | 0 | 0 | 1 | 0 | 0 | 0 | 0 | 0 | 0 | 0 | 0 | 1 | 0 | 0 | 4 | 3 | 2 | 7 | 11 | 14 | 15 | 16 | 24 | 36 | 18 | 4 | 157 | 100.00 | 100.00 | | |

Fuente: NOTI-WEB-Elaboración: RIS- Alto Amazonas-Unidad de Epidemiología.

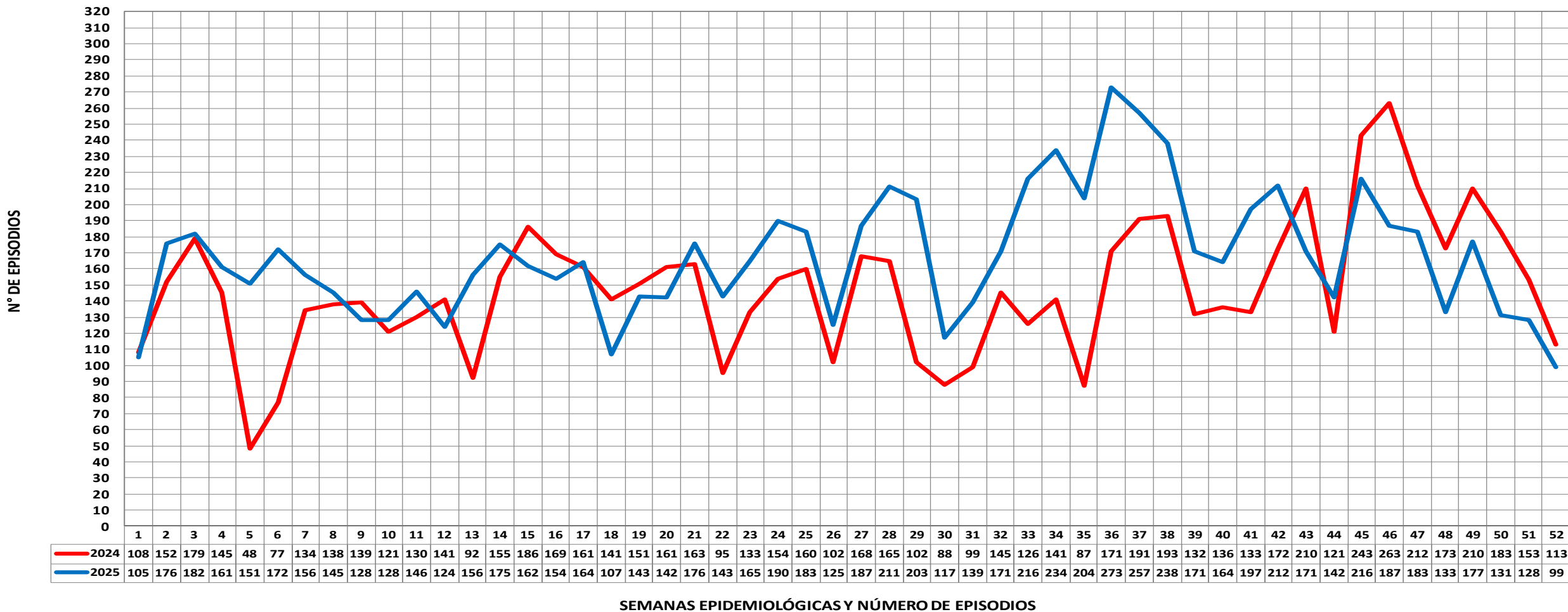
(*) Hasta la SE 52.

CASOS DE TOSFERINA SEGÚN SEXO Y ETAPAS DE VIDA, RED INTEGRADA DE SALUD ALTO AMAZONAS, GERESA LORETO, 2025 *

| ETAPAS DE VIDA | FEMENINO | MASCULINO | TOTAL GENERAL | % |
|----------------------|-----------|-----------|---------------|------------|
| <1 AÑO | 7 | 21 | 28 | 17.83 |
| 1 A 4 AÑOS | 19 | 26 | 45 | 28.66 |
| 5 A 11 AÑOS | 26 | 17 | 43 | 27.39 |
| 12 -17 AÑOS | 10 | 6 | 16 | 10.19 |
| 18 - 29 AÑOS | 10 | 4 | 14 | 8.92 |
| 30-59 AÑOS | 7 | 3 | 10 | 6.37 |
| 60 + AÑOS | 1 | 0 | 1 | 0.64 |
| TOTAL GENERAL | 80 | 77 | 157 | 100 |



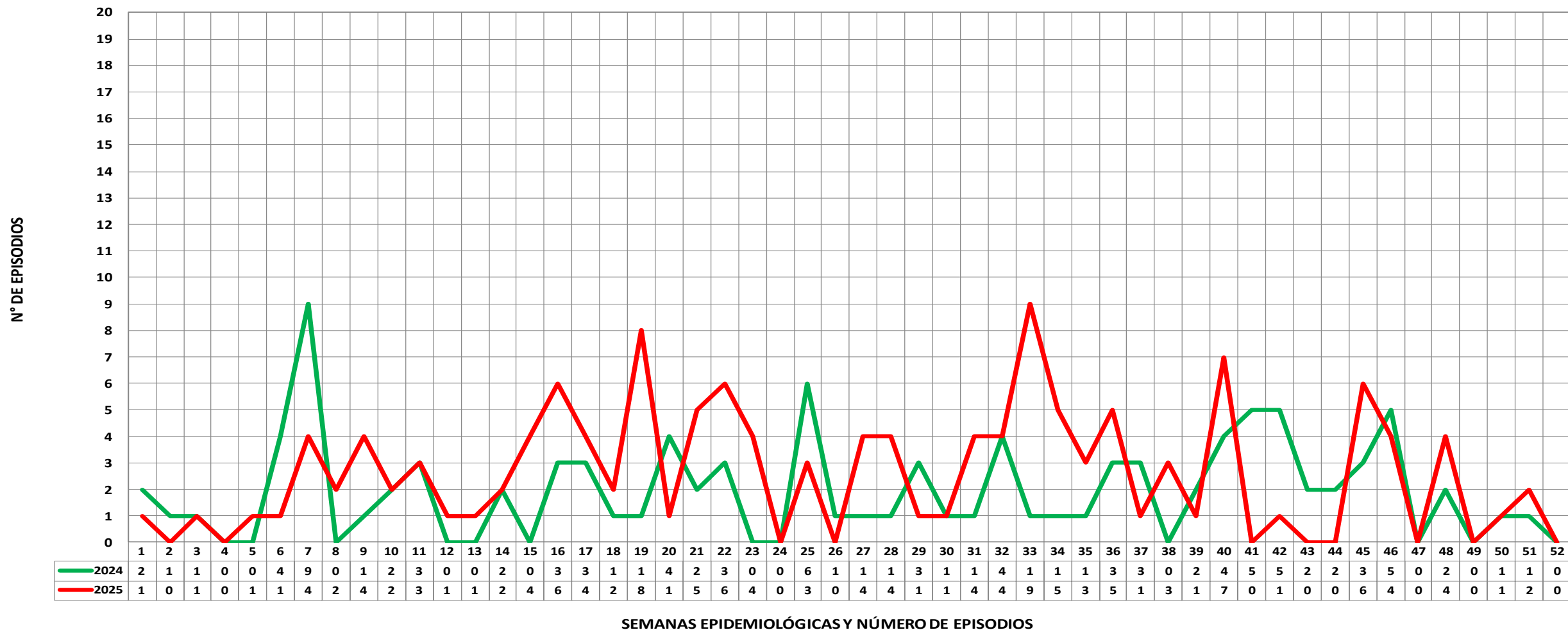
EPISODIOS DE ENFERMEDADES DIARREICAS ACUOSAS AGUDAS POR SE, RED INTEGRADA DE SALUD ALTO AMAZONAS, GERESA LORETO, 2024 - 2025 *



Fuente: NOTI-WEB- Elaboración: RIS- Alto Amazonas-Unidad de Epidemiología.

(*) Hasta la SE 52.

EPISODIOS DE ENFERMEDADES DIARREICAS DISENTÉRICAS POR SE, RED INTEGRADA DE SALUD ALTO AMAZONAS, GERESA LORETO, 2024 - 2025 *

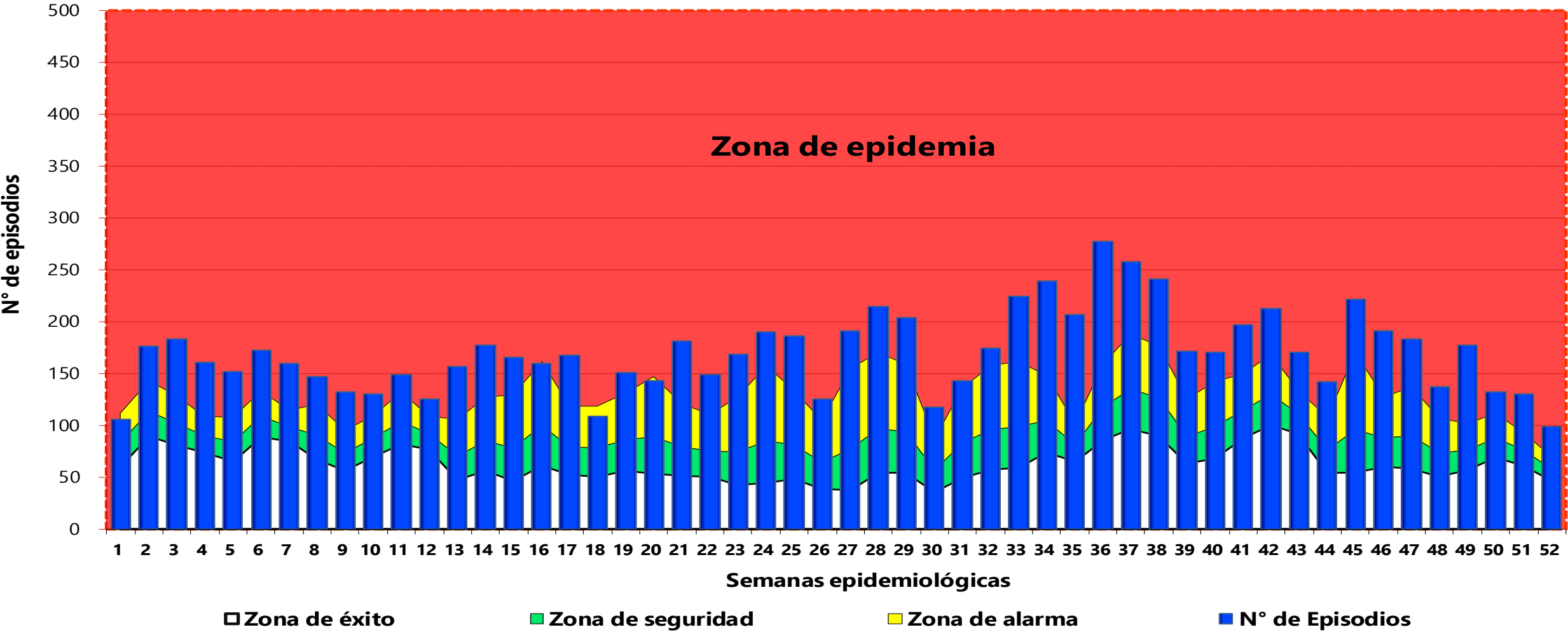


SEMANAS EPIDEMIOLÓGICAS Y NÚMERO DE EPISODIOS

Fuente: NOTI-WEB- Elaboración: RIS- Alto Amazonas-Unidad de Epidemiología.

(*) Hasta la SE 52.

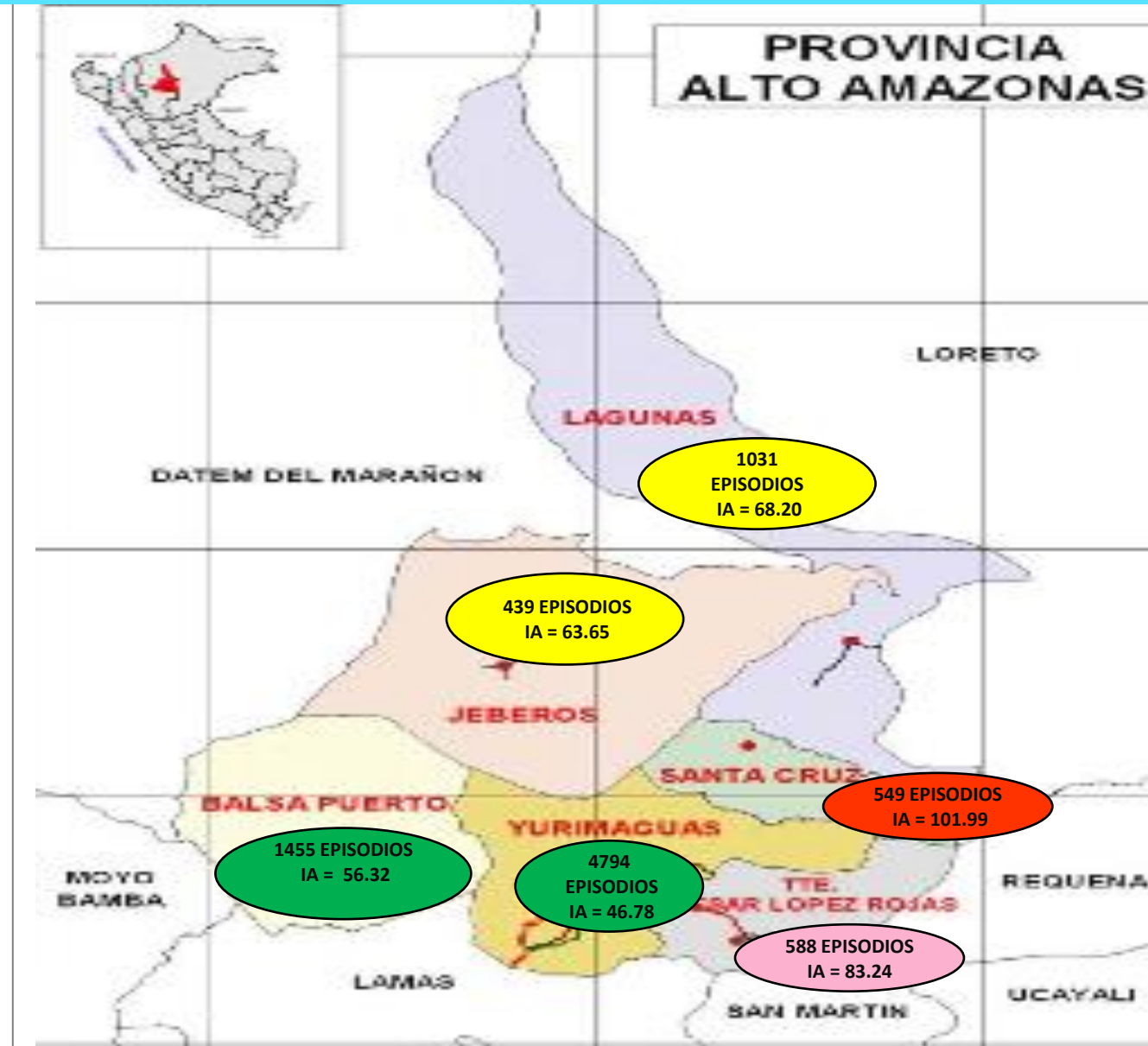
CANAL ENDÉMICO DE EPISODIOS DE ENFERMEDADES DIARRÉICAS AGUDAS, RED INTEGRADA DE SALUD ALTO AMAZONAS, GERESA LORETO, 2025 *



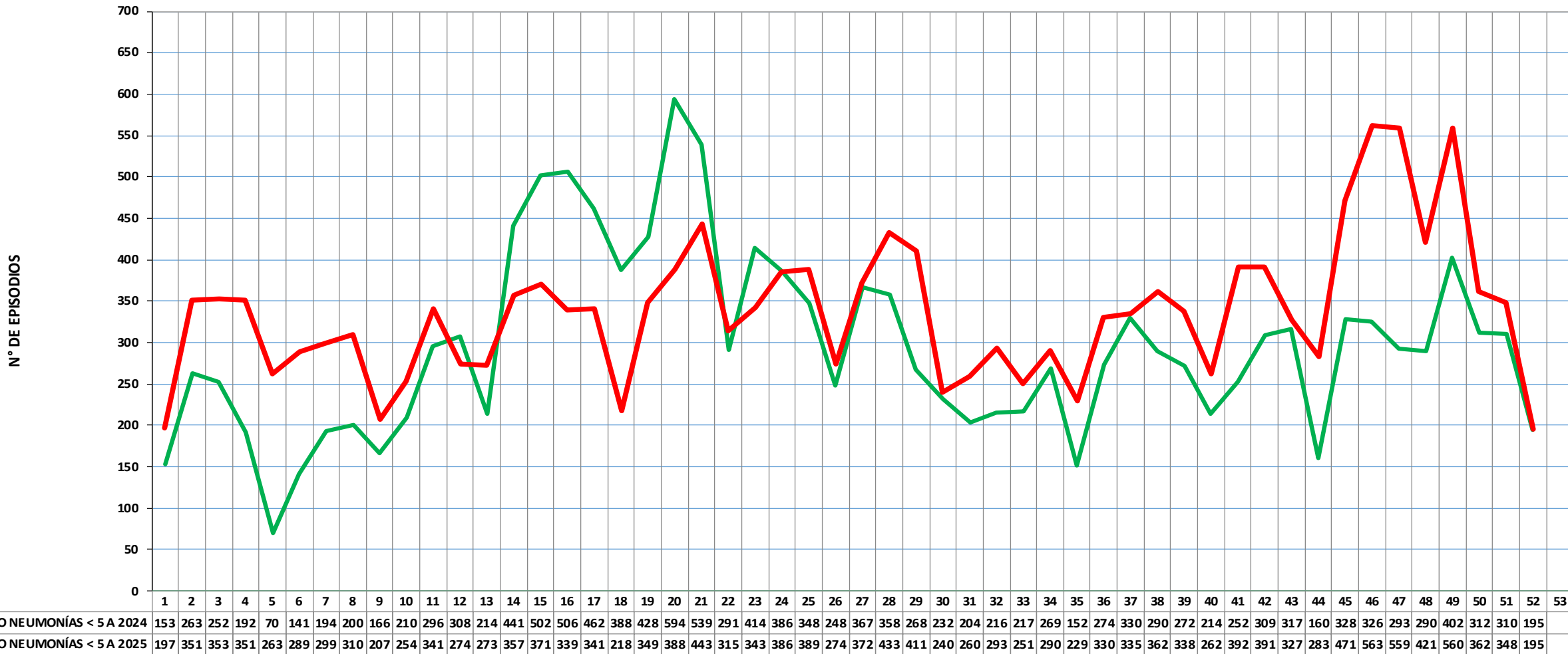
Fuente: NOTI-WEB- Elaboración: RIS- Alto Amazonas-Unidad de Epidemiología.
 (*) Hasta la SE 52 .

MAPA DE RIESGO DE ENFERMEDADES DIARRÉICAS AGUDAS, RED INTEGRADA DE SALUD ALTO AMAZONAS, GERESA LORETO, 2025 *

| DISTRITOS | EDA DIS | EDA ACUOSA | EDA+DIS | IA_TOTAL EDA | POB. 2025 |
|----------------------------|------------|-------------|-------------|--------------|---------------|
| BALSAPUERTO | 36 | 1419 | 1455 | 56.32 | 25836 |
| JEBEROS | 5 | 434 | 439 | 63.65 | 6897 |
| LAGUNAS | 27 | 1004 | 1031 | 68.20 | 15117 |
| SANTA CRUZ | 14 | 535 | 549 | 101.99 | 5383 |
| TENIENTE CESAR LOPEZ ROJAS | 1 | 587 | 588 | 83.24 | 7064 |
| YURIMAGUAS | 53 | 4741 | 4794 | 46.78 | 102474 |
| Total general | 136 | 8720 | 8856 | 54.41 | 162771 |



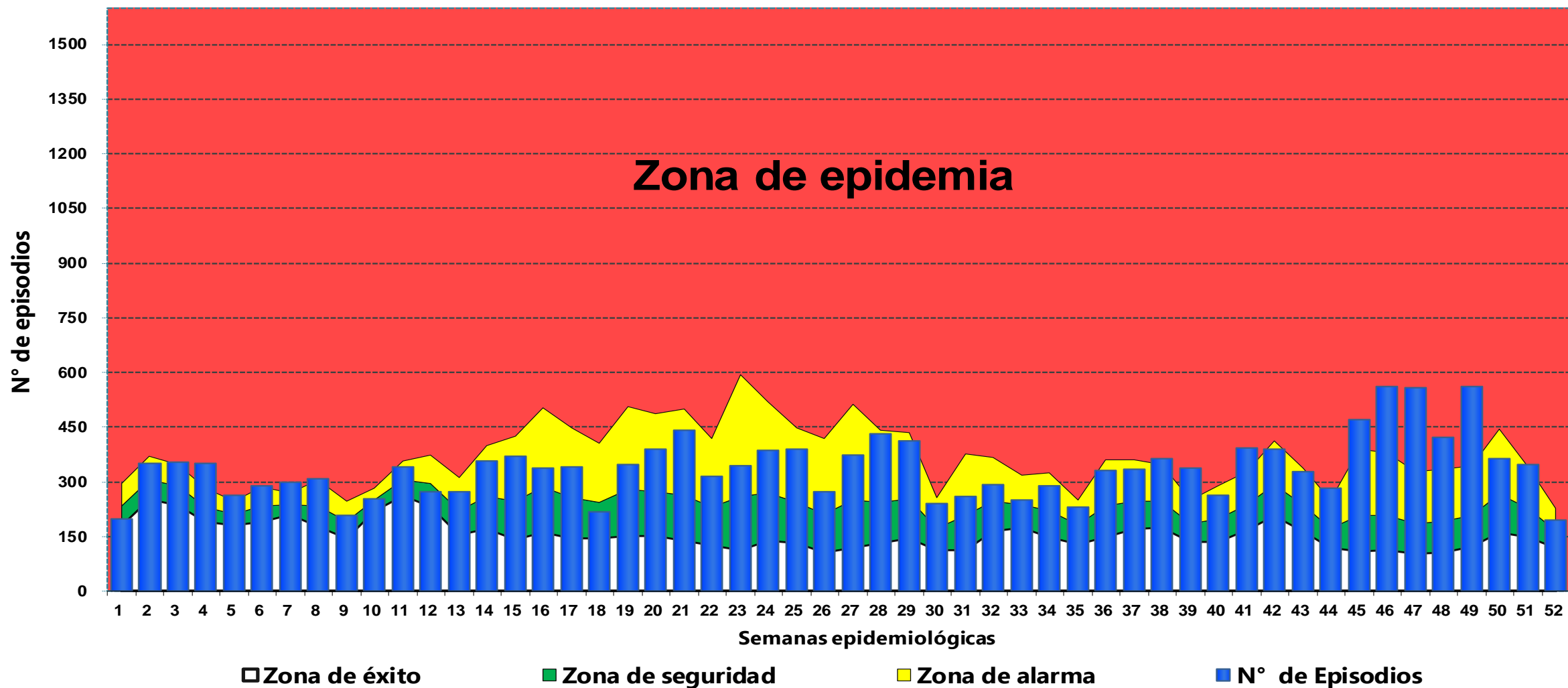
EPISODIOS DE INFECCIONES RESPIRATORIAS AGUDAS (NO NEUMONÍAS) EN MENORES DE 5 AÑOS, RED INTEGRADA DE SALUD ALTO AMAZONAS, GERESA LORETO, 2024 - 2025 *



SEMANAS EPIDEMIOLÓGICAS Y EPISODIOS

Fuente: NOTI-WEB- Elaboración: RIS- Alto Amazonas-Unidad de Epidemiología.
 (*) Hasta la SE 52.

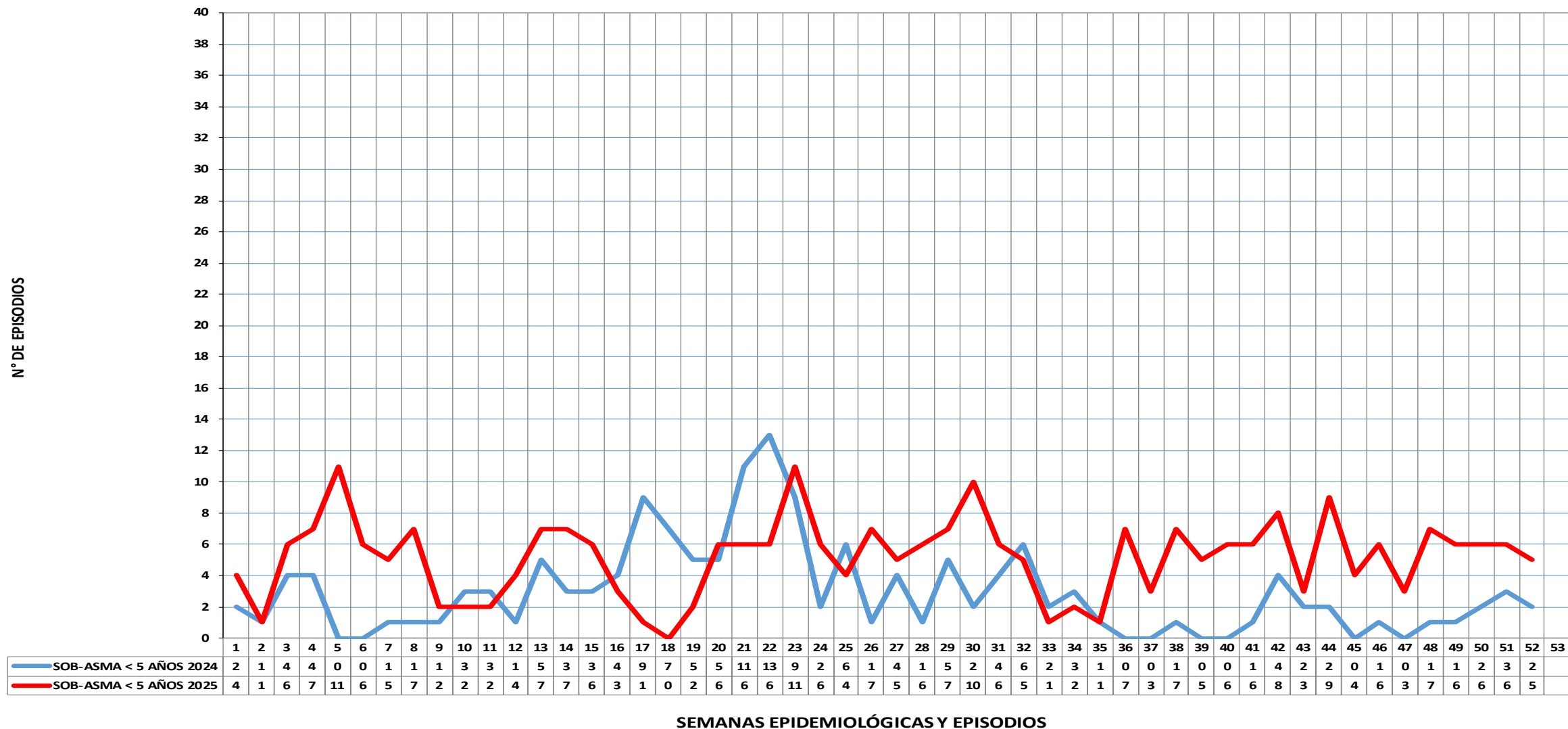
CANAL ENDÉMICO DE EPISODIOS DE IRA EN MENORES DE 5 AÑOS, RED INTEGRADA DE SALUD ALTO AMAZONAS, GERESA LORETO, 2025 *



Fuente: NOTI-WEB- Elaboración: RIS- Alto Amazonas-Unidad de Epidemiología.

(*) Hasta la SE 52.

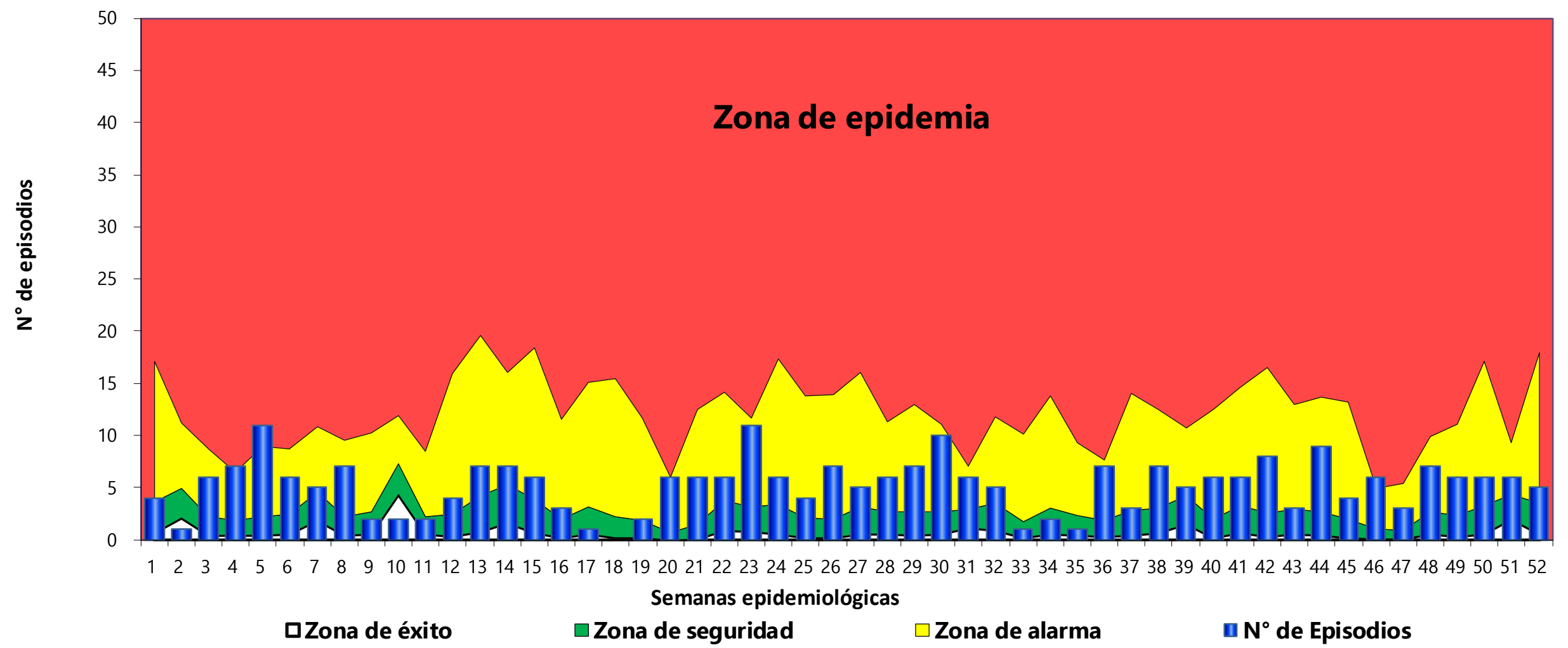
EPISODIOS DE SOB – ASMA EN MENORES DE 5 AÑOS, RED INTEGRADA DE SALUD ALTO AMAZONAS, GERESA LORETO, 2024 - 2025 *



Fuente: NOTI-WEB- Elaboración: RIS- Alto Amazonas-Unidad de Epidemiología.

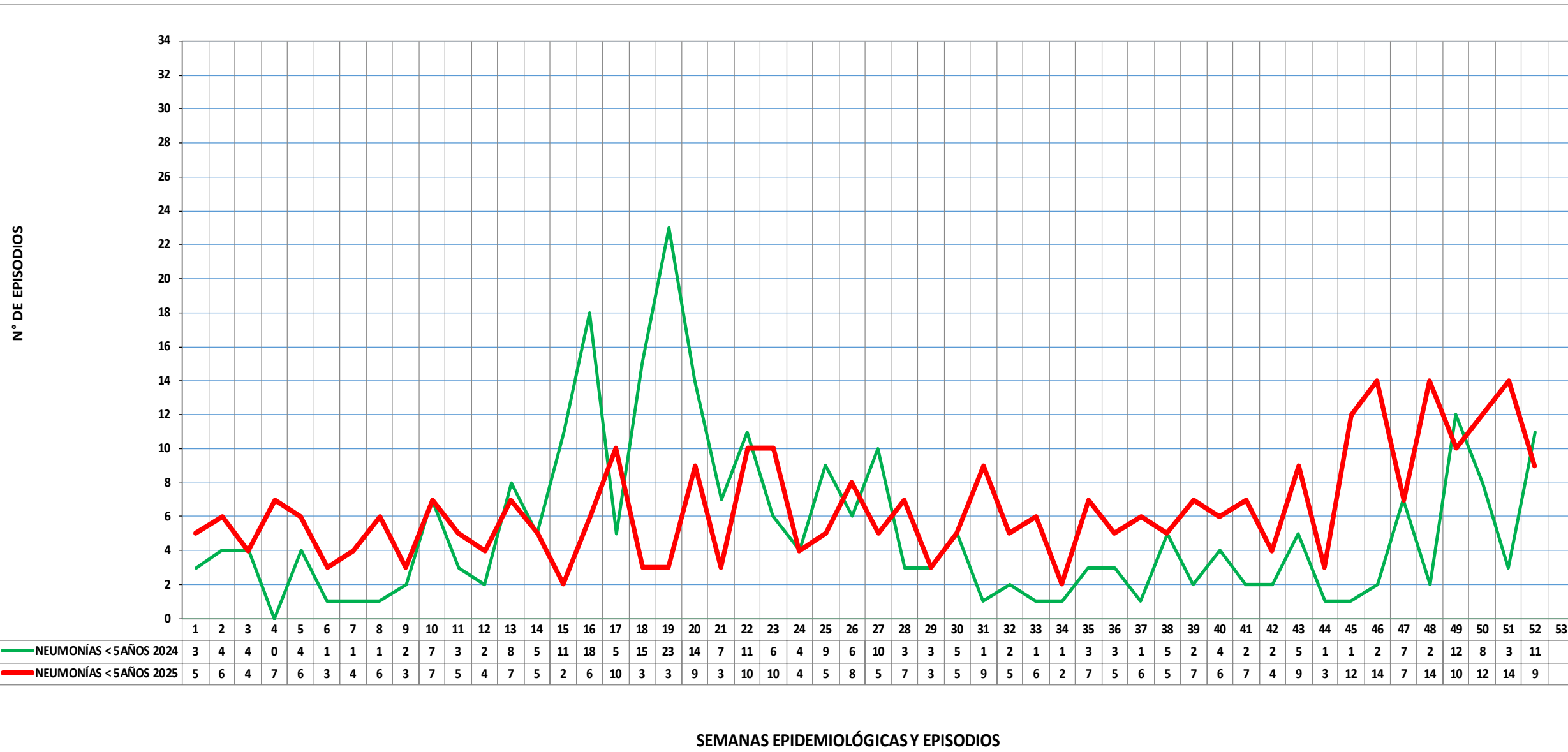
(*) Hasta la SE 52.

CANAL ENDÉMICO DE EPISODIOS DE SOB – ASMA EN MENORES DE 5 AÑOS, RED INTEGRADA DE SALUD ALTO AMAZONAS, 2025 *



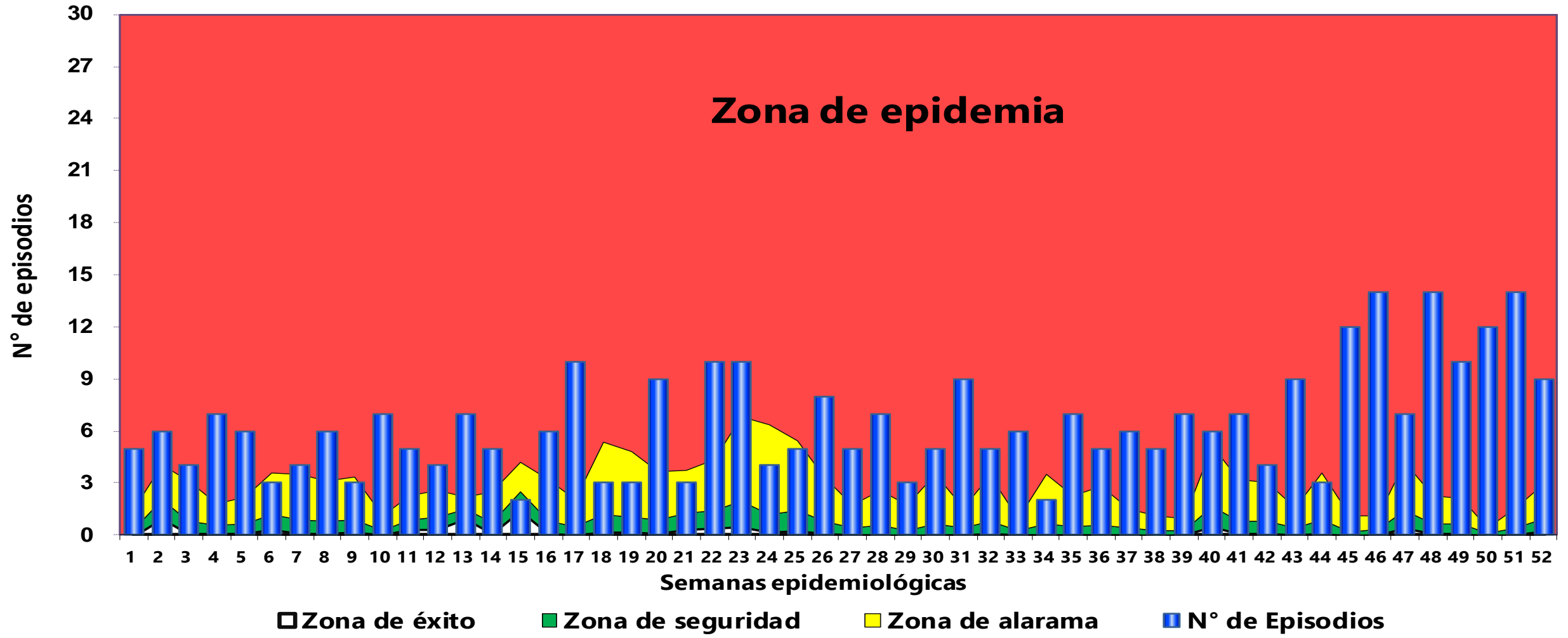
Fuente: NOTI-WEB- Elaboración: RIS- Alto Amazonas-Unidad de Epidemiología.
(*) Hasta la SE 52.

EPISODIOS DE NEUMONÍAS EN MENORES DE 5 AÑOS, RED INTEGRADA DE SALUD ALTO AMAZONAS, GERESA LORETO, 2024 - 2025 *



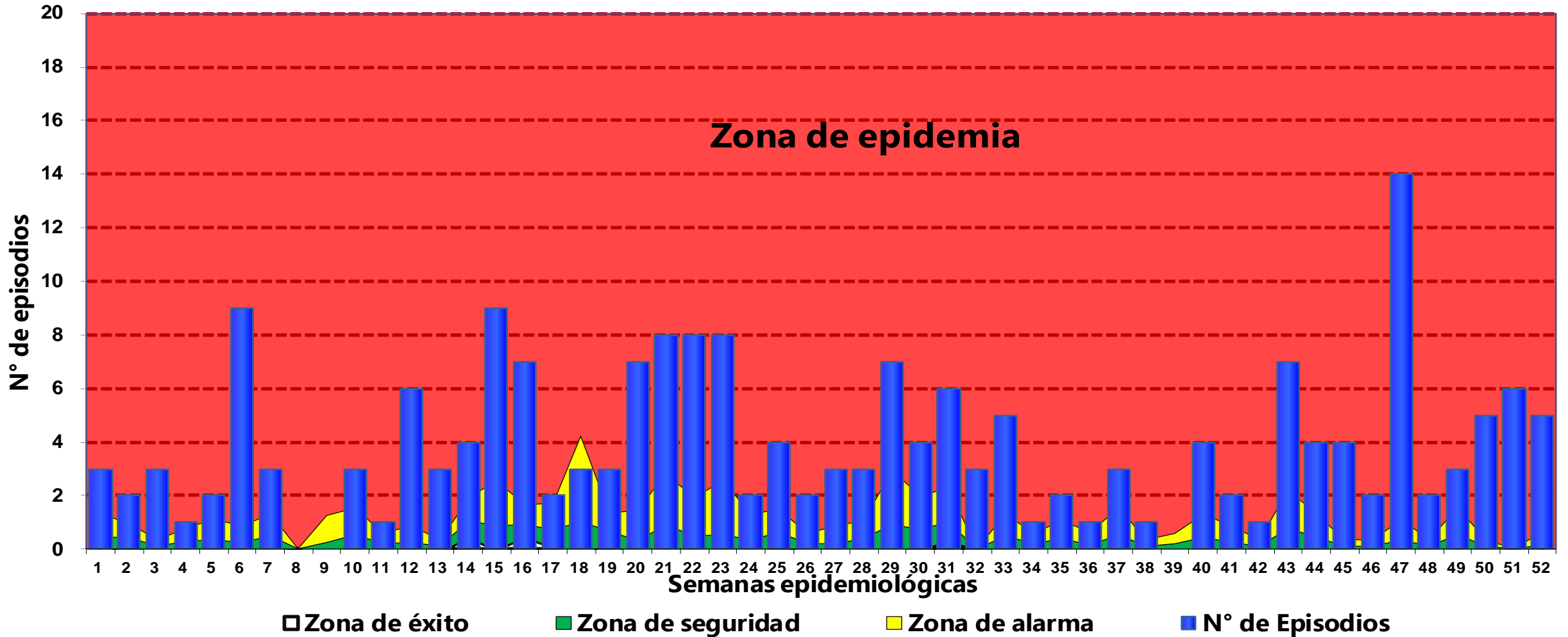
Fuente: NOTI-WEB- Elaboración: RIS- Alto Amazonas-Unidad de Epidemiología.
 (*) Hasta la SE 52.

CANAL ENDÉMICO DE EPISODIOS DE NEUMONÍAS EN MENORES DE 5 AÑOS, RED INTEGRADA DE SALUD ALTO AMAZONAS, GERESA LORETO, 2025 *



Fuente: NOTI-WEB- Elaboración: RIS- Alto Amazonas-Unidad de Epidemiología.
 (*) Hasta la SE 52.

CANAL ENDÉMICO DE EPISODIOS DE NEUMONÍAS EN MAYORES DE 5 AÑOS, RED INTEGRADA DE SALUD ALTO AMAZONAS, GERESA LORETO, 2025 *



Fuente: NOTI-WEB- Elaboración: RIS- Alto Amazonas-Unidad de Epidemiología.

(*) Hasta la SE 52.

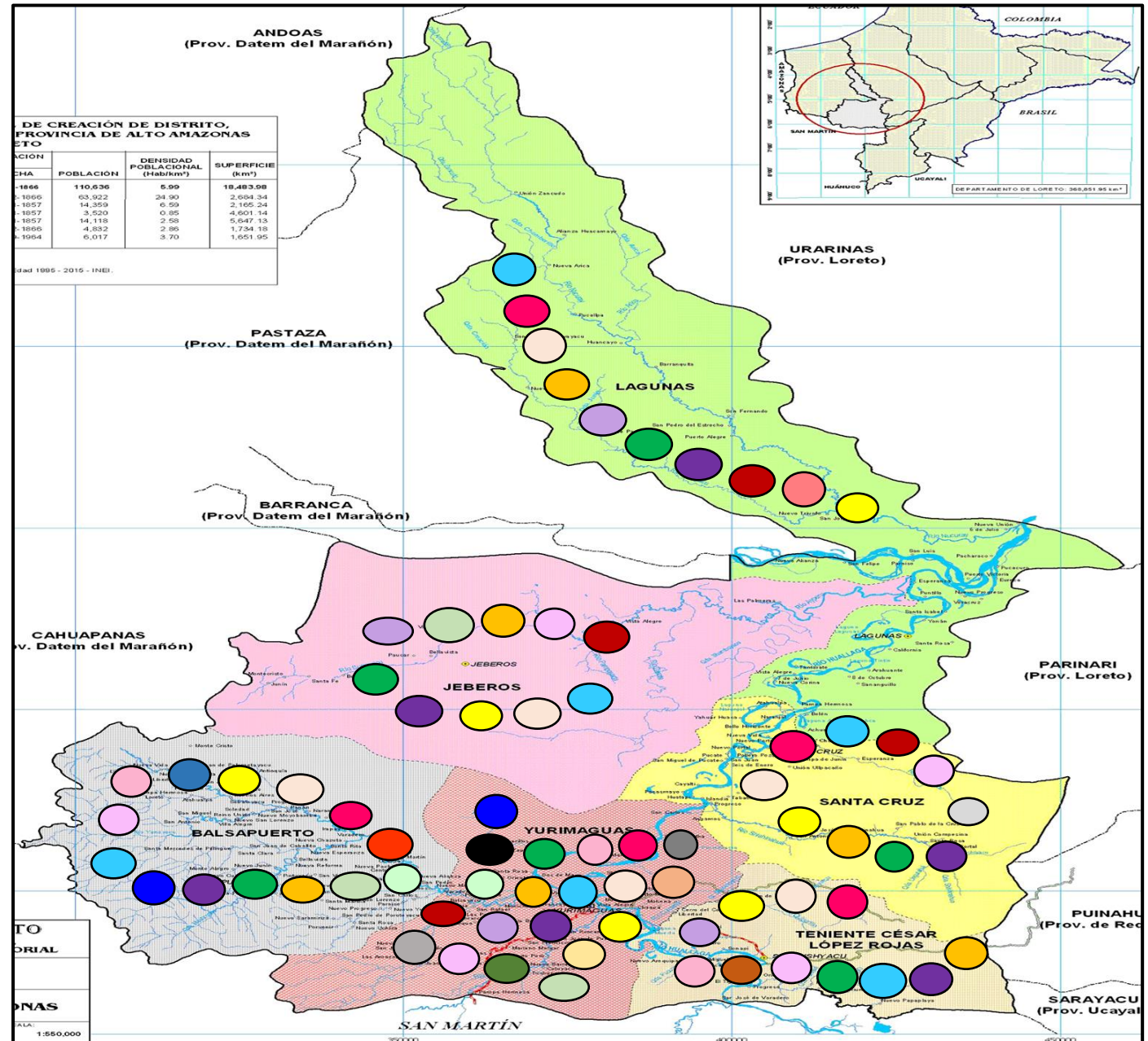
MAPA DE RIESGO DE INFECCIONES RESPIRATORIAS (NO NEUMONÍAS, NEUMONÍAS Y SOB - ASMA) EN MENORES DE 5 AÑOS, RED INTEGRADA DE SALUD ALTO AMAZONAS, 2025 *

| DISTRITOS | IRA < 5 Años | SOB-ASMA < 5 A | NEUMONIA < 5 A | TOTAL IRA < 5 A | IA_ IRAS |
|----------------------------|--------------|----------------|----------------|-----------------|---------------|
| BALSAPUERTO | 3039 | 2 | 23 | 3064 | 697.63 |
| JEBEROS | 983 | 1 | 19 | 1003 | 861.68 |
| LAGUNAS | 2190 | 7 | 57 | 2254 | 1449.52 |
| SANTA CRUZ | 1061 | 3 | 15 | 1079 | 1468.03 |
| TENIENTE CESAR LOPEZ ROJAS | 857 | 2 | 15 | 874 | 1121.95 |
| YURIMAGUAS | 9423 | 254 | 209 | 9886 | 887.51 |
| Total general | 17553 | 269 | 338 | 18160 | 918.84 |



MAPA ENFERMEDADES Y EVENTOS BAJO VIGILANCIA EPIDEMIOLÓGICA, RED INTEGRADA DE SALUD ALTO AMAZONAS, GERESA LORETO, 2025 *

| ENFERMEDADES Y EVENTOS BAJO VIGILANCIA EPIDEMIOLÓGICA | N° DE CASOS | COLOR DE ID |
|---|-------------|-------------|
| BALSAPUERTO | 302 | |
| DENGUE SIN SIGNOS DE ALARMA | 17 | |
| DENGUE CON SIGNOS DE ALARMA | 4 | |
| HEPATITIS B | 3 | |
| LEISHMANIASIS CUTANEA | 10 | |
| LEISHMANIASIS MUCOCUTANEA | 3 | |
| LEPTOSPIROSIS | 28 | |
| MALARIA P. FALCIPARUM | 1 | |
| MALARIA POR P. VIVAX | 49 | |
| MUERTE MATERNA DIRECTA | 2 | |
| OFIDISMO | 29 | |
| SIFILIS MATERNA | 2 | |
| SIFILIS NO ESPECIFICADA | 128 | |
| TOS FERINA | 2 | |
| VARICELA SIN COMPLICACIONES | 23 | |
| JEBEROS | 49 | |
| HEPATITIS B | 1 | |
| LEISHMANIASIS CUTANEA | 4 | |
| LEISHMANIASIS MUCOCUTANEA | 1 | |
| LEPTOSPIROSIS | 4 | |
| LOXOCELISMO | 7 | |
| MALARIA POR P. VIVAX | 9 | |
| OFIDISMO | 17 | |
| SIFILIS NO ESPECIFICADA | 5 | |
| VARICELA SIN COMPLICACIONES | 1 | |
| LAGUNAS | 232 | |
| DENGUE SIN SIGNOS DE ALARMA | 111 | |
| DENGUE CON SIGNOS DE ALARMA | 2 | |
| HEPATITIS B | 1 | |
| LEISHMANIASIS CUTANEA | 5 | |
| LEPTOSPIROSIS | 87 | |
| LOXOCELISMO | 5 | |
| MALARIA POR P. VIVAX | 4 | |
| OFIDISMO | 12 | |
| SIFILIS MATERNA | 3 | |
| SIFILIS NO ESPECIFICADA | 3 | |
| SANTA CRUZ | 62 | |
| DENGUE SIN SIGNOS DE ALARMA | 19 | |
| DENGUE CON SIGNOS DE ALARMA | 1 | |
| HEPATITIS B | 4 | |
| LEISHMANIASIS CUTANEA | 6 | |
| LEPTOSPIROSIS | 20 | |
| MALARIA POR P. VIVAX | 2 | |
| OFIDISMO | 7 | |
| OROPUCHE | 1 | |
| SIFILIS NO ESPECIFICADA | 1 | |
| VARICELA SIN COMPLICACIONES | 1 | |
| TENIENTE CESAR LOPEZ ROJAS | 112 | |
| DENGUE SIN SIGNOS DE ALARMA | 25 | |
| DENGUE CON SIGNOS DE ALARMA | 11 | |
| HEPATITIS B | 3 | |
| LEISHMANIASIS CUTANEA | 13 | |
| LEPTOSPIROSIS | 26 | |
| LOXOCELISMO | 7 | |
| MALARIA POR P. VIVAX | 1 | |
| OFIDISMO | 22 | |
| SIFILIS MATERNA | 1 | |
| VARICELA SIN COMPLICACIONES | 1 | |
| PLAGUICIDA NO ESPECIFICADO | 2 | |
| YURIMAGUAS | 2315 | |
| DENGUE SIN SIGNOS DE ALARMA | 1367 | |
| DENGUE CON SIGNOS DE ALARMA | 186 | |
| DENGUE GRAVE | 5 | |
| ENFERMEDAD DE HANSEN - LEPRO | 5 | |
| HEPATITIS B | 25 | |
| INFECCION GONOCOCICA | 1 | |
| LEISHMANIASIS CUTANEA | 12 | |
| LEISHMANIASIS MUCOCUTANEA | 2 | |
| LEPTOSPIROSIS | 492 | |
| LOXOCELISMO | 14 | |
| MALARIA POR P. VIVAX | 40 | |
| MAYARO | 3 | |
| OFIDISMO | 51 | |
| OROPUCHE | 9 | |
| SIFILIS MATERNA | 14 | |
| SIFILIS NO ESPECIFICADA | 38 | |
| TOS FERINA | 29 | |
| VARICELA SIN COMPLICACIONES | 21 | |
| HERBICIDAS Y FUNGICIDAS | 1 | |
| OTROS PLAGUICIDAS | 1 | |
| Total general | 3072 | |



Fuente: NOTI-WEB- Elaboración: RIS- Alto Amazonas-Unidad de Epidemiología.
 (*) Hasta la SE 52.



GERESA
GERENCIA REGIONAL
DE SALUD LORETO

*Ri***Amazonas**
IQUITOS - PERU
Maravilla Natural del Mundo



SALA DE CONTINGENCIA DE DENGUE, PROVINCIA ALTO AMAZONAS, REGIÓN LORETO, 2025*

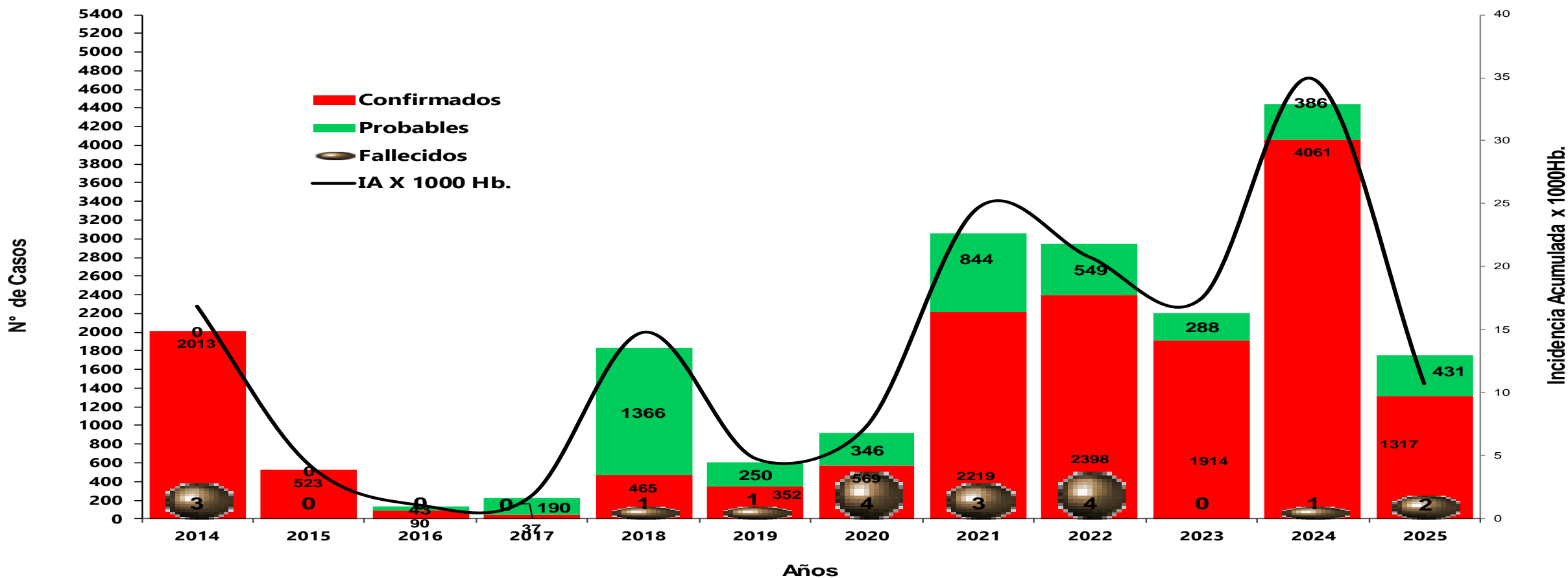


GERESA
GERENCIA REGIONAL
DE SALUD LORETO

Rio Amazonas
IQUITOS - PERÚ
Maravilla Natural del Mundo



CASOS DE DENGUE SEGÚN TIPO DE DIAGNÓSTICO, PROVINCIA ALTO AMAZONAS, REGIÓN LORETO, 2014 - 2025 *



Fuente: NOTI-WEB-Elaboración: Red Integrada de Salud Alto Amazonas-Unidad de Epidemiología.

(*) Hasta la SE 52.

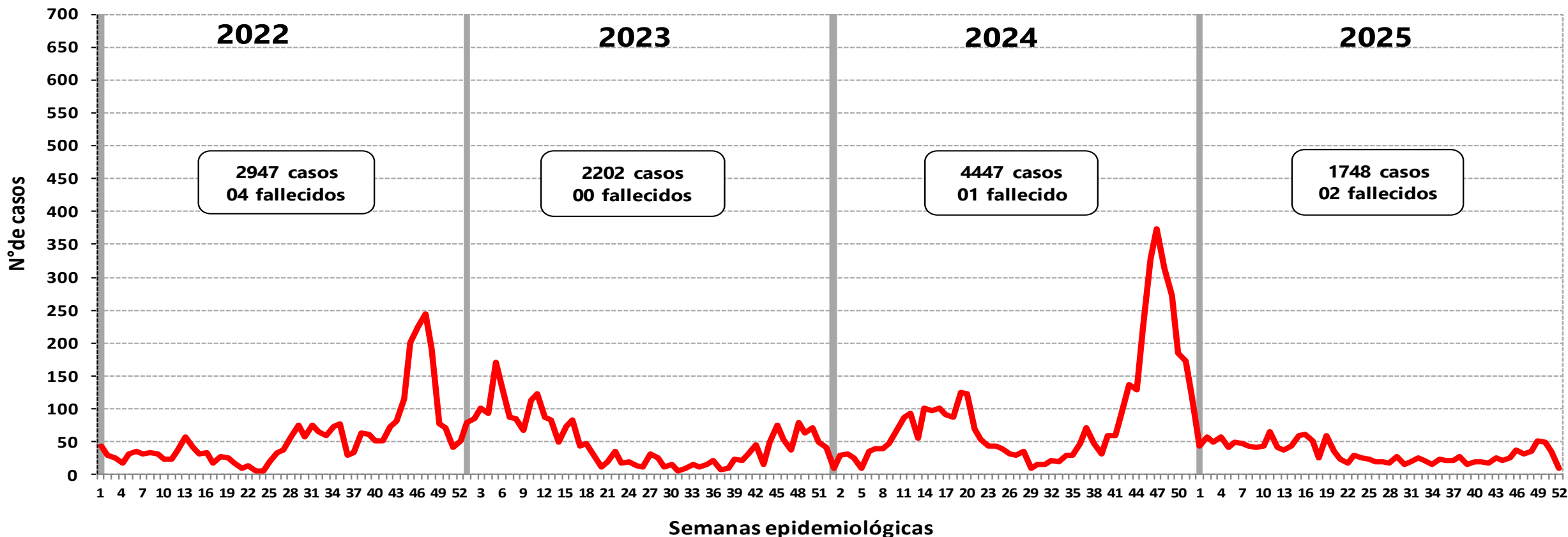


GERESA
GERENCIA REGIONAL
DE SALUD LORETO

Rio Amazonas
IQUITOS - PERÚ
Maravilla Natural del Mundo



CASOS DE DENGUE, PROVINCIA ALTO AMAZONAS, REGIÓN LORETO, 2022 - 2025 *



Fuente: NOTI-WEB-Elaboración: Red Integrada de Salud Alto Amazonas-Unidad de Epidemiología.

(*) Hasta la SE 52.

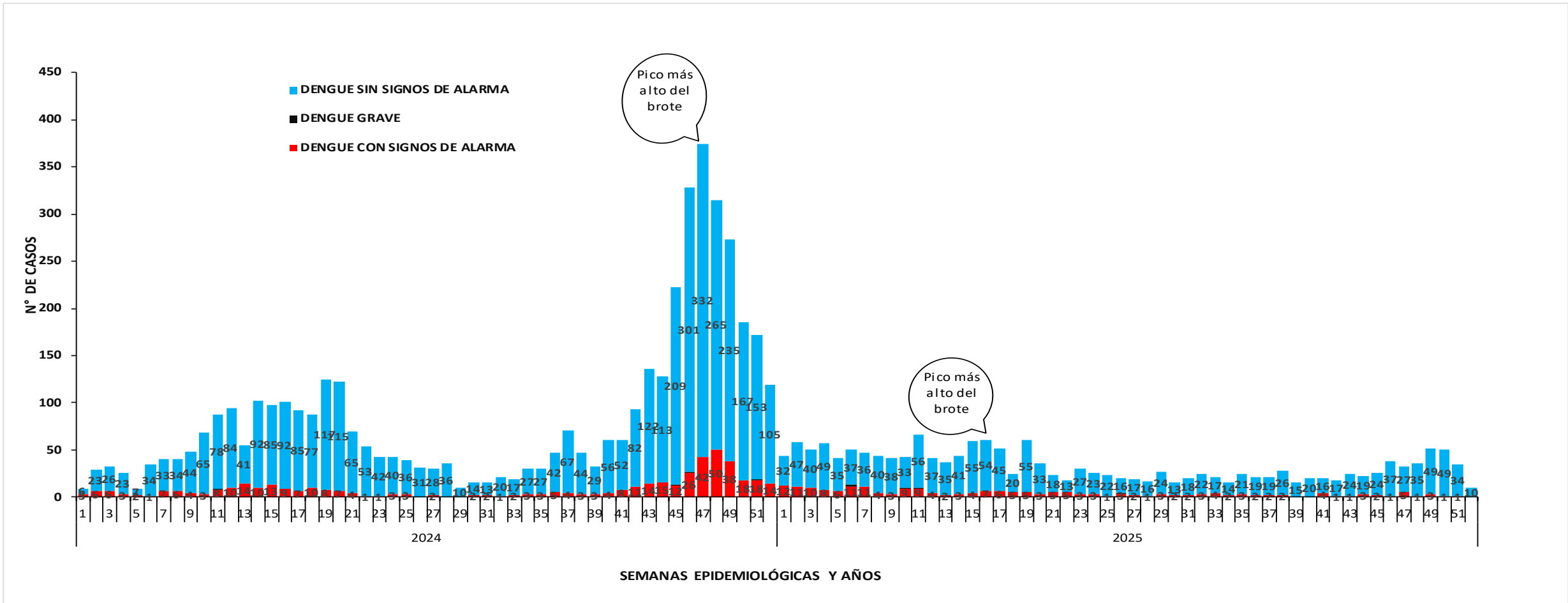


GERESA
GERENCIA REGIONAL
DE SALUD LORETO

Rio Amazonas
IQUITOS - PERU
Maravilla Natural del Mundo



BROTE DE DENGUE SEGÚN FORMAS CLÍNICAS, PROVINCIA ALTO AMAZONAS, REGIÓN LORETO, 2024 - 2025 *



Fuente: NOTI-WEB-Elaboración: Red Integrada de Salud Alto Amazonas-Unidad de Epidemiología.

(*) Hasta la SE 52.



GERESA
GERENCIA REGIONAL
DE SALUD LORETO



DENGUE POR DISTRITOS SEGÚN FORMAS CLÍNICAS Y TIPO DE DIAGNÓSTICO, PROVINCIA ALTO AMAZONAS, REGIÓN LORETO, 2024 - 2025 (S.E. 01 - 52.) *

| Años | POB. 2024 | 2024 | | | | | | | | | | | | | | | | | |
|--------------------------|---------------|-------------|-------------|------------|-------------|--------------|------------|------------|-----------|------------|-------------|----------|----------|----------|----------|----------|-------------|-------------|--------------|
| | | D.S.S.A | | | | | D.C.S.A | | | | | D.G. | | | | | TIA | TOTAL | TIA |
| | | C | D | P | T | TIA | C | D | P | T | TIA | C | D | P | T | F | | | |
| Balsapuerto | 18293 | 1 | 66 | 3 | 4 | 0.22 | 4 | 6 | 2 | 6 | 0.33 | 0 | 0 | 0 | 0 | 0 | 0.00 | 10 | 0.87 |
| Jeberos | 5414 | 30 | 81 | 31 | 61 | 11.27 | 2 | 1 | 0 | 2 | 0.37 | 0 | 0 | 0 | 0 | 0 | 0.00 | 63 | 19.21 |
| Lagunas | 14678 | 473 | 492 | 9 | 482 | 32.84 | 1 | 6 | 2 | 3 | 0.20 | 0 | 0 | 0 | 0 | 0 | 0.00 | 485 | 42.65 |
| Santa Cruz | 4545 | 0 | 27 | 7 | 7 | 1.54 | 0 | 3 | 1 | 1 | 0.22 | 0 | 0 | 0 | 0 | 0 | 0.00 | 8 | 3.74 |
| Teniente Cesar López. R. | 6937 | 4 | 40 | 9 | 13 | 1.87 | 1 | 0 | 1 | 2 | 0.29 | 0 | 0 | 0 | 0 | 0 | 0.00 | 15 | 2.31 |
| Yurimaguas | 77371 | 3162 | 4039 | 265 | 3427 | 44.29 | 380 | 248 | 55 | 435 | 5.62 | 3 | 3 | 1 | 4 | 1 | 0.01 | 3866 | 68.42 |
| Total provincial | 127238 | 3670 | 4745 | 324 | 3994 | 31.39 | 388 | 264 | 61 | 449 | 3.53 | 3 | 3 | 1 | 4 | 1 | 0.04 | 4447 | 47.73 |

| Años | POB. 2025 | 2025 | | | | | | | | | | | | | | | | | |
|--------------------------|---------------|-------------|-------------|------------|-------------|-------------|------------|------------|-----------|------------|-------------|----------|----------|----------|----------|----------|-------------|-------------|--------------|
| | | D.S.S.A | | | | | D.C.S.A | | | | | D.G. | | | | | TIA | TOTAL | TIA |
| | | C | D | P | T | TIA | C | D | P | T | TIA | C | D | P | T | F | | | |
| Balsapuerto | 25836 | 13 | 25 | 4 | 17 | 0.66 | 4 | 1 | 0 | 4 | 0.15 | 0 | 1 | 0 | 0 | 0 | 0.00 | 21 | 0.81 |
| Jeberos | 6897 | 0 | 189 | 0 | 0 | 0.00 | 0 | 2 | 0 | 0 | 0.00 | 0 | 0 | 0 | 0 | 0 | 0.00 | 0 | 0.00 |
| Lagunas | 15117 | 85 | 226 | 26 | 111 | 7.34 | 2 | 5 | 0 | 2 | 0.13 | 0 | 1 | 0 | 0 | 0 | 0.00 | 113 | 7.48 |
| Santa Cruz | 5383 | 18 | 119 | 1 | 19 | 3.53 | 1 | 1 | 0 | 1 | 0.19 | 0 | 0 | 0 | 0 | 0 | 0.00 | 20 | 3.72 |
| Teniente Cesar López. R. | 7064 | 23 | 28 | 2 | 25 | 3.54 | 9 | 3 | 2 | 11 | 1.56 | 0 | 0 | 0 | 0 | 0 | 0.00 | 36 | 5.10 |
| Yurimaguas | 102474 | 997 | 2123 | 370 | 1367 | 13.34 | 160 | 106 | 26 | 186 | 1.82 | 5 | 1 | 0 | 5 | 2 | 0.05 | 1558 | 15.20 |
| Total provincial | 162771 | 1136 | 2710 | 403 | 1539 | 9.46 | 176 | 118 | 28 | 204 | 1.25 | 5 | 3 | 0 | 5 | 2 | 0.03 | 1748 | 10.74 |

Fuente: NOTI-WEB-Elaboración: Red Integrada de Salud Alto Amazonas-Unidad de Epidemiología.

(*) Hasta la SE 52.



GERESA
GERENCIA REGIONAL
DE SALUD LORETO

Rio Amazonas
IQUITOS - PERU
Maravilla Natural del Mundo



DENGUE POR DISTRITOS SEGÚN TIPO DE DIAGNÓSTICO, POR DISTRITOS DE LA PROVINCIA ALTO AMAZONAS, REGIÓN LORETO, 2025 (S.E. 01 - 52.) *

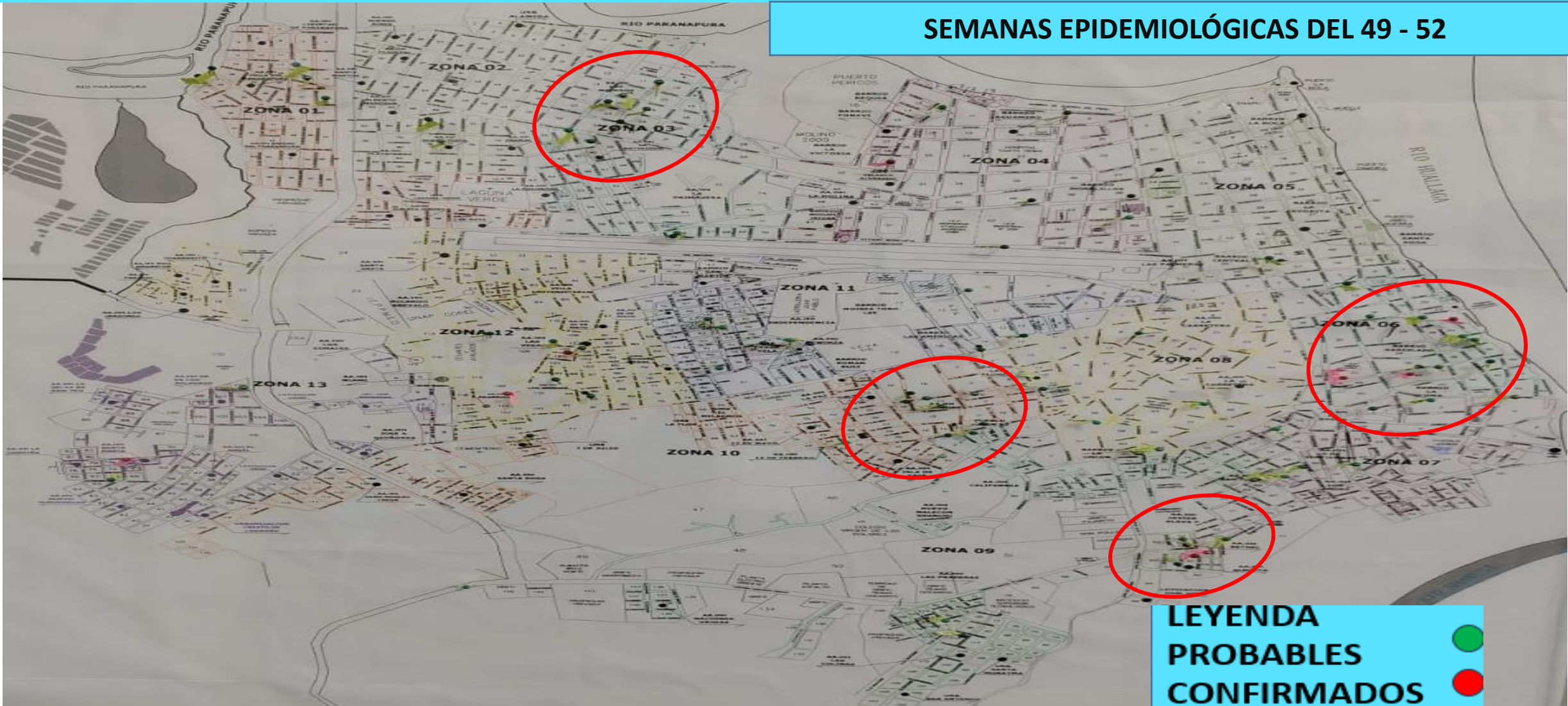
| AÑO | 2025 | | | | Total |
|----------------------------|-------------|-------------|------------|-------------|-------------|
| | CONFIRMADOS | | PROBABLES | | |
| TIPO DE DIAGNOSTICO | Casos | % | Casos | % | |
| DISTRITOS | Casos | % | Casos | % | |
| BALSAPUERTO | 17 | 81.0 | 4 | 19.0 | 21 |
| JEBEROS | 0.0 | 0.0 | 0.0 | 0.0 | 0 |
| LAGUNAS | 87 | 77.0 | 26 | 23.0 | 113 |
| SANTA CRUZ | 19 | 95.0 | 1 | 5.0 | 20 |
| TENIENTE CESAR LOPEZ ROJAS | 32 | 88.9 | 4 | 11.1 | 36 |
| YURIMAGUAS | 1162 | 74.6 | 396 | 25.4 | 1558 |
| TOTAL GENERAL | 1317 | 75.3 | 431 | 24.7 | 1748 |

Fuente: NOTI-WEB-Elaboración: Red Integrada de Salud Alto Amazonas-Unidad de Epidemiología.

(*) Hasta la SE 52

CONGLOMERADO DE CASOS POR DENGUE, CIUDAD YURIMAGUAS, DISTRITO YURIMAGUAS, RED DE SALUD ALTO AMAZONAS, GERESA LORETO, 2025 *

SEMANAS EPIDEMIOLÓGICAS DEL 49 - 52



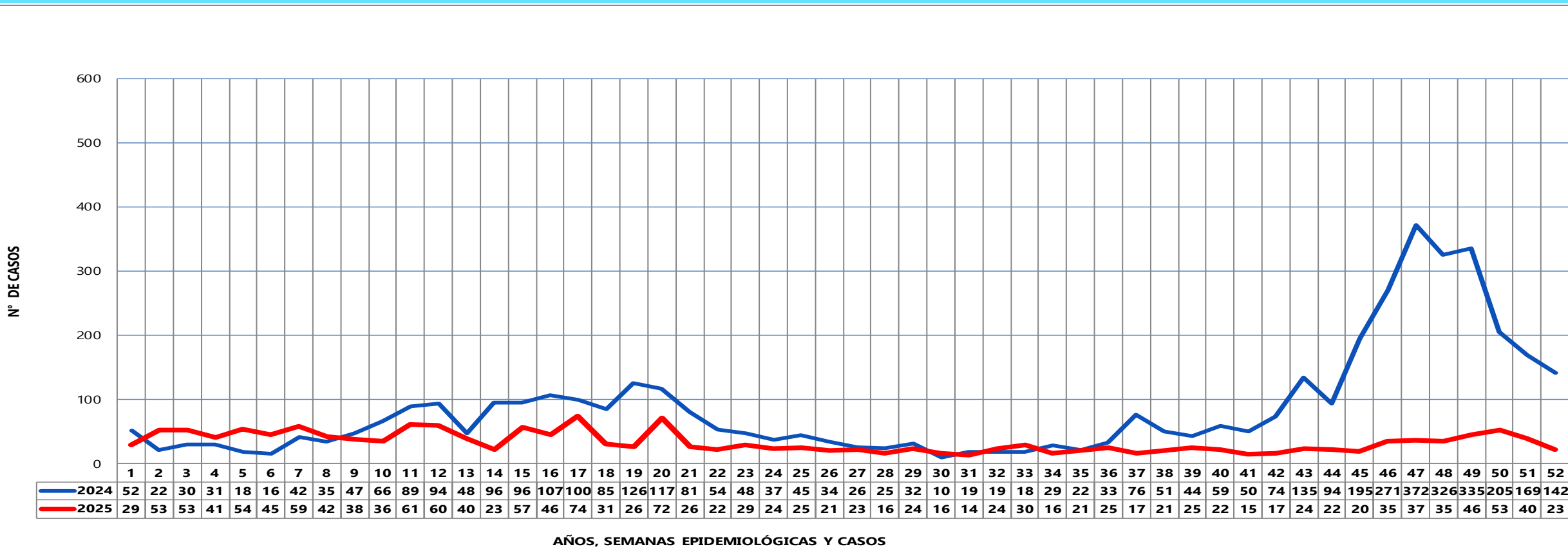


GERESA
GERENCIA REGIONAL
DE SALUD LORETO

Rio Amazonas
IQUITOS - PERU
Maravilla Natural del Mundo



CASOS DE DENGUE POR SEMANAS EPIDEMIOLÓGICAS SEGÚN SEMANA DE NOTIFICACIÓN, PROVINCIA ALTO AMAZONAS, REGIÓN LORETO, 2024 - 2025 *



AÑOS, SEMANAS EPIDEMIOLÓGICAS Y CASOS

Fuente: NOTI-WEB-Elaboración: Red Integrada de Salud Alto Amazonas-Unidad de Epidemiología.

(*) Hasta la SE 52.

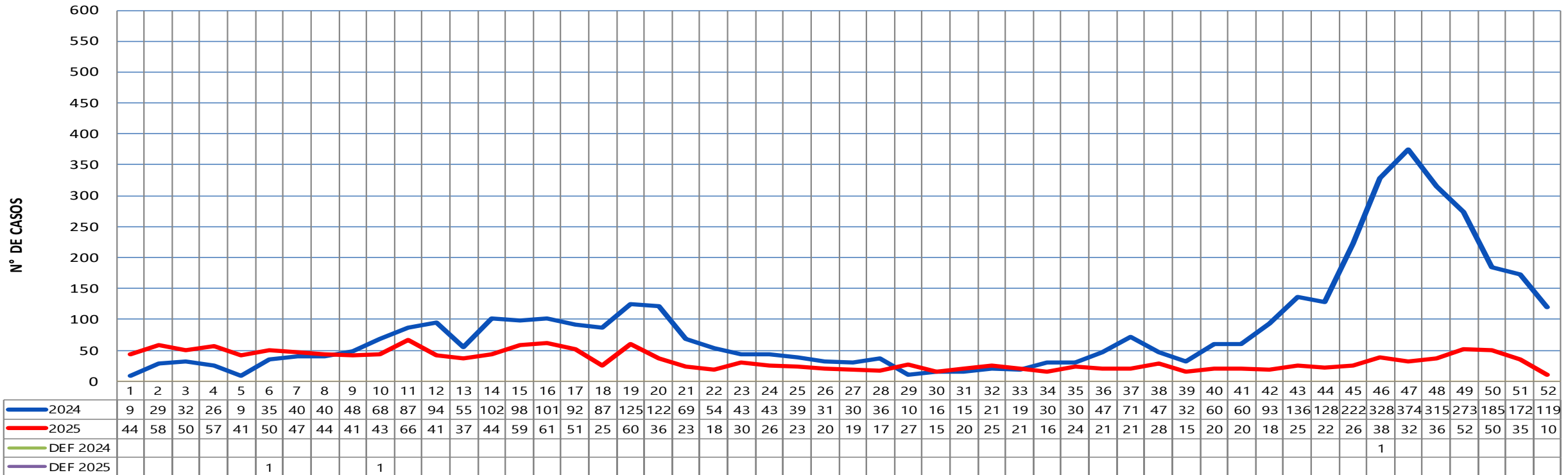


GERESA
GERENCIA REGIONAL
DE SALUD LORETO

Rio Amazonas
IQUITOS - PERU
Maravilla Natural del Mundo



CASOS DE DENGUE POR SEMANAS EPIDEMIOLÓGICAS SEGÚN INICIO DE SÍNTOMAS, PROVINCIA ALTO AMAZONAS, REGIÓN LORETO, 2024 - 2025 *



AÑOS, SEMANAS EPIDEMIOLÓGICAS Y CASOS

Fuente: NOTI-WEB-Elaboración: Red Integrada de Salud Alto Amazonas-Unidad de Epidemiología.

(*) Hasta la SE 52.



GERESA
GERENCIA REGIONAL
DE SALUD LORETO



DENGUE POR LOCALIDAD, PROVINCIA ALTO AMAZONAS, REGIÓN LORETO, 2025 *

| N° | LOCALIDADES/ SEMANAS | 1 al 20 | 21 | 22 | 23 | 24 | 25 | 26 | 27 | 28 | 29 | 30 | 31 | 32 | 33 | 34 | 35 | 36 | 37 | 38 | 39 | 40 | 41 | 42 | 43 | 44 | 45 | 46 | 47 | 48 | 49 | 50 | 51 | 52 | Total general | % | % Acumu | | |
|----|-------------------------|------------|-----------|-----------|-----------|-----------|-----------|-----------|-----------|-----------|-----------|-----------|-----------|-----------|-----------|-----------|-----------|-----------|-----------|-----------|-----------|-----------|-----------|-----------|-----------|-----------|-----------|-----------|-----------|-----------|-----------|-----------|-----------|-----------|---------------|---------------|---------------|------|------|
| 1 | YURIMAGUAS | 772 | 21 | 17 | 28 | 22 | 23 | 19 | 19 | 16 | 27 | 15 | 19 | 24 | 18 | 16 | 23 | 20 | 18 | 27 | 13 | 19 | 19 | 18 | 25 | 21 | 25 | 32 | 24 | 19 | 35 | 33 | 27 | 9 | 1463 | 83.70 | 83.70 | | |
| 2 | JEBEROS | 0 | 0 | 0 | 0 | 0 | 0 | 0 | 0 | 0 | 0 | 0 | 0 | 0 | 0 | 0 | 0 | 0 | 0 | 0 | 0 | 0 | 0 | 0 | 0 | 0 | 0 | 0 | 0 | 0 | 0 | 0 | 0 | 0 | 0 | 0 | 0 | 0.00 | 0.00 |
| 3 | LAGUNAS | 78 | 1 | 0 | 2 | 3 | 0 | 0 | 0 | 0 | 0 | 0 | 0 | 0 | 0 | 0 | 1 | 1 | 0 | 0 | 0 | 1 | 0 | 0 | 0 | 0 | 0 | 0 | 0 | 0 | 2 | 4 | 4 | 11 | 4 | 1 | 113 | 6.46 | 6.46 |
| 4 | SHUCUSHYACU | 32 | 0 | 0 | 0 | 0 | 0 | 0 | 0 | 0 | 0 | 0 | 1 | 0 | 1 | 0 | 0 | 0 | 1 | 0 | 0 | 0 | 0 | 0 | 0 | 0 | 0 | 0 | 0 | 0 | 0 | 0 | 1 | 0 | 36 | 2.06 | 2.06 | | |
| 7 | BALSAPUERTO | 13 | 0 | 0 | 0 | 0 | 0 | 0 | 0 | 0 | 0 | 0 | 0 | 0 | 2 | 0 | 0 | 0 | 1 | 0 | 0 | 0 | 0 | 0 | 0 | 0 | 0 | 0 | 0 | 1 | 0 | 0 | 0 | 0 | 17 | 0.97 | 0.97 | | |
| 8 | PAMPA HERMOSA | 9 | 0 | 1 | 0 | 1 | 0 | 0 | 0 | 1 | 0 | 0 | 0 | 0 | 0 | 0 | 0 | 0 | 0 | 1 | 1 | 0 | 1 | 0 | 0 | 1 | 1 | 1 | 1 | 1 | 0 | 0 | 1 | 0 | 21 | 1.20 | 1.20 | | |
| 9 | GRAU | 14 | 0 | 0 | 0 | 0 | 0 | 0 | 1 | 0 | 0 | 0 | 0 | 0 | 0 | 0 | 0 | 0 | 0 | 0 | 0 | 0 | 0 | 0 | 0 | 0 | 0 | 0 | 0 | 0 | 0 | 1 | 0 | 16 | 0.92 | 0.92 | | | |
| 10 | SANTA CRUZ | 18 | 1 | 0 | 0 | 0 | 0 | 0 | 0 | 0 | 0 | 0 | 0 | 0 | 0 | 0 | 0 | 0 | 0 | 0 | 0 | 0 | 0 | 0 | 0 | 0 | 0 | 0 | 0 | 0 | 1 | 0 | 0 | 0 | 20 | 1.14 | 1.14 | | |
| 11 | SAN JUAN DE PUMAYACU | 0 | 0 | 0 | 0 | 0 | 0 | 0 | 0 | 0 | 0 | 0 | 0 | 0 | 0 | 0 | 0 | 0 | 0 | 0 | 0 | 0 | 0 | 0 | 0 | 0 | 0 | 0 | 0 | 6 | 4 | 1 | 0 | 11 | 0.63 | 0.63 | | | |
| 12 | SAN GABRIEL DE VARADERO | 4 | 0 | 0 | 0 | 0 | 0 | 0 | 0 | 0 | 0 | 0 | 0 | 0 | 0 | 0 | 0 | 0 | 0 | 0 | 0 | 0 | 0 | 0 | 0 | 0 | 0 | 0 | 0 | 0 | 0 | 0 | 0 | 0 | 4 | 0.23 | 0.23 | | |
| 13 | 30 DE AGOSTO | 1 | 0 | 0 | 0 | 0 | 0 | 0 | 0 | 0 | 0 | 0 | 0 | 0 | 0 | 0 | 0 | 0 | 0 | 0 | 0 | 0 | 0 | 0 | 0 | 0 | 0 | 0 | 0 | 0 | 3 | 2 | 4 | 0 | 10 | 0.57 | 0.57 | | |
| 14 | SAN FRANCISCO KM 21 | 0 | 0 | 0 | 0 | 0 | 0 | 0 | 0 | 0 | 0 | 0 | 0 | 0 | 0 | 0 | 0 | 0 | 0 | 0 | 0 | 0 | 0 | 0 | 0 | 0 | 0 | 0 | 0 | 1 | 0 | 1 | 0 | 2 | 0.11 | 0.11 | | | |
| 15 | SANTA MARIA | 3 | 0 | 0 | 0 | 0 | 0 | 0 | 0 | 0 | 0 | 0 | 0 | 0 | 0 | 0 | 0 | 0 | 0 | 0 | 0 | 0 | 0 | 0 | 0 | 0 | 0 | 3 | 2 | 0 | 2 | 0 | 1 | 11 | 0.63 | 0.63 | | | |
| 16 | SUNIPLAYA | 0 | 0 | 0 | 0 | 0 | 0 | 0 | 0 | 0 | 0 | 0 | 0 | 0 | 0 | 0 | 0 | 0 | 0 | 0 | 0 | 0 | 0 | 0 | 0 | 0 | 0 | 0 | 0 | 1 | 1 | 0 | 2 | 0.11 | 0.11 | | | | |
| 17 | TUPAC AMARU | 0 | 0 | 0 | 0 | 0 | 0 | 0 | 0 | 0 | 0 | 0 | 0 | 0 | 0 | 0 | 0 | 0 | 0 | 0 | 0 | 0 | 0 | 0 | 0 | 0 | 0 | 2 | 0 | 0 | 0 | 0 | 2 | 0.11 | 0.11 | | | | |
| 18 | MUNICHIS | 2 | 0 | 0 | 0 | 0 | 0 | 0 | 0 | 0 | 0 | 0 | 0 | 1 | 0 | 0 | 0 | 0 | 1 | 0 | 1 | 0 | 0 | 0 | 0 | 0 | 0 | 0 | 1 | 1 | 0 | 0 | 7 | 0.40 | 0.40 | | | | |
| 19 | BELEN | 9 | 0 | 0 | 0 | 0 | 0 | 0 | 0 | 0 | 0 | 0 | 0 | 0 | 0 | 0 | 0 | 0 | 0 | 0 | 0 | 0 | 0 | 0 | 0 | 0 | 0 | 0 | 1 | 3 | 0 | 13 | 0.74 | 0.74 | | | | | |
| | Total general | 955 | 23 | 18 | 30 | 26 | 23 | 19 | 20 | 17 | 27 | 15 | 20 | 25 | 21 | 16 | 24 | 21 | 21 | 28 | 15 | 20 | 20 | 18 | 25 | 22 | 26 | 38 | 35 | 35 | 54 | 46 | 35 | 10 | 1748 | 100.00 | 100.00 | | |

Fuente: NOTI-WEB-Elaboración: Red Integrada de Salud Alto Amazonas-Unidad de Epidemiología.

(*) Hasta la SE 52.

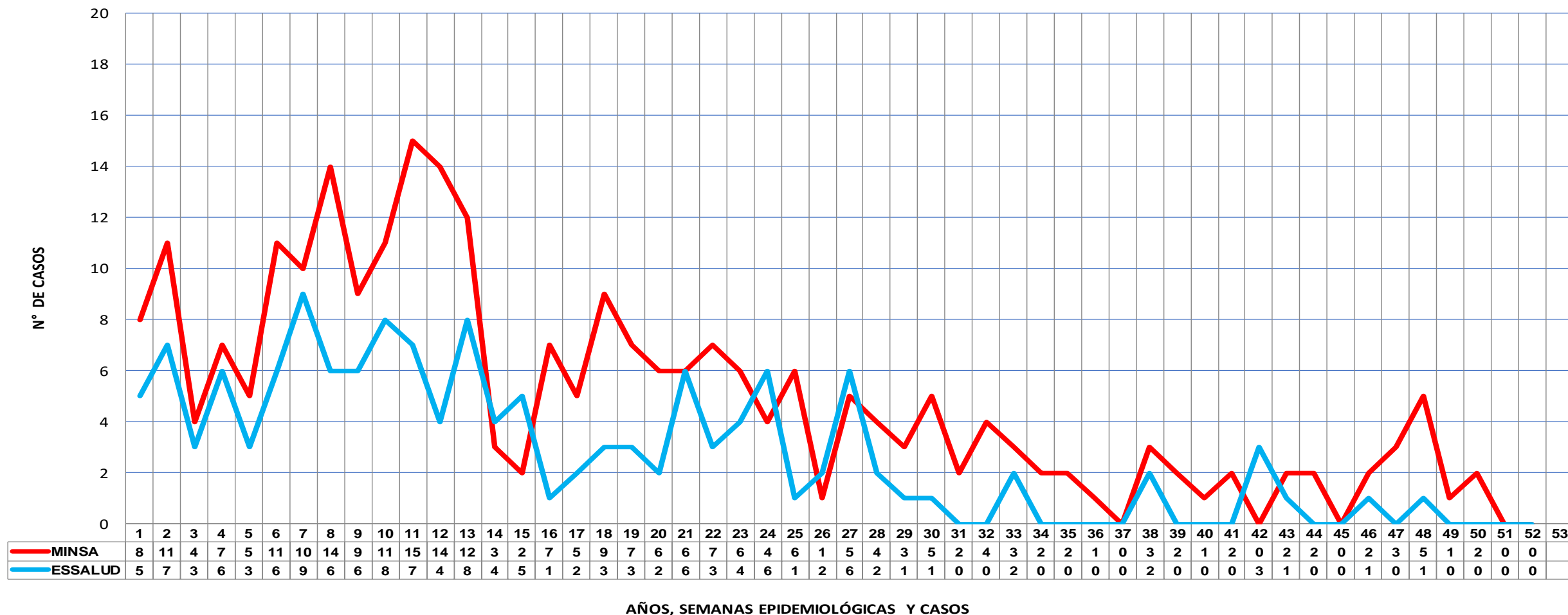


GERESA
GERENCIA REGIONAL
DE SALUD LORETO

Rio Amazonas
IQUITOS - PERU
Maravilla Natural del Mundo



TENDENCIA DE INGRESOS HOSPITALARIOS POR DENGUE, PROVINCIA ALTO AMAZONAS, REGIÓN LORETO, 2025 * (S.E. 01 - 52.)



AÑOS, SEMANAS EPIDEMIOLÓGICAS Y CASOS

Fuente: NOTI-WEB-Elaboración: Red Integrada de Salud Alto Amazonas-Unidad de Epidemiología.

(*) Hasta la SE 52.

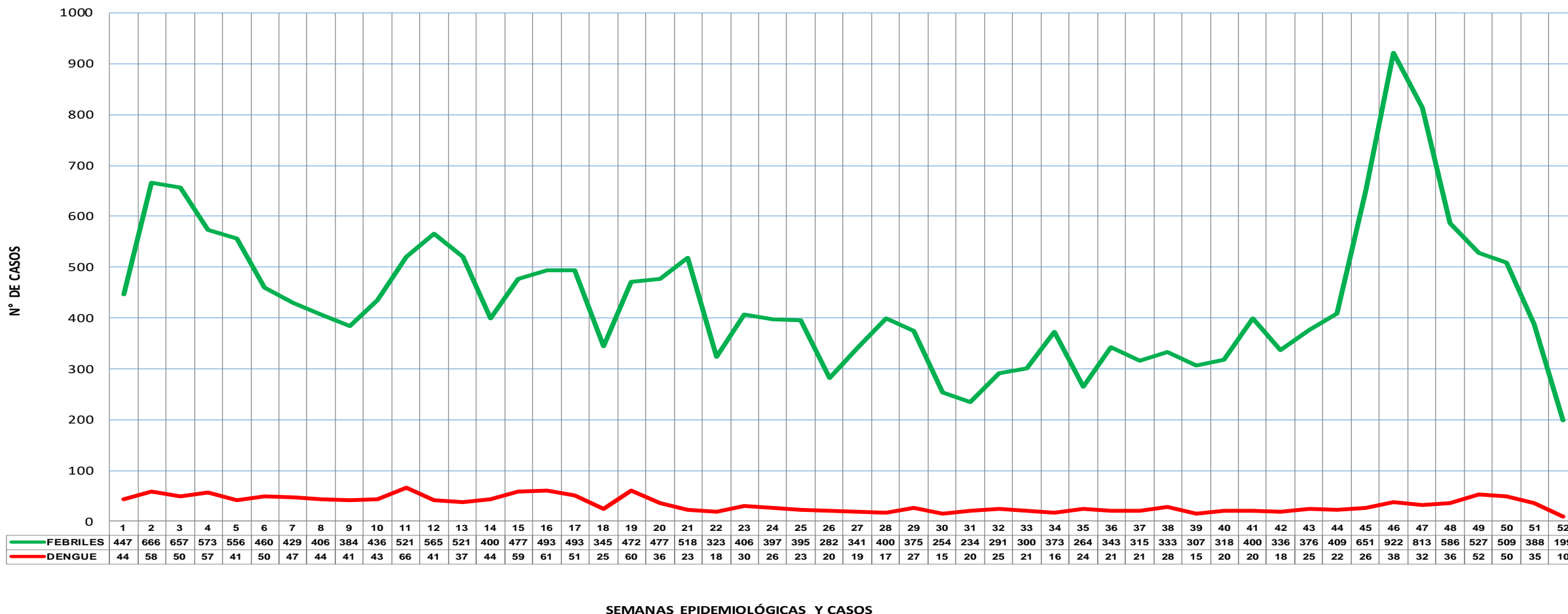


GERESA
GERENCIA REGIONAL
DE SALUD LORETO

RiO Amazonas
IQUITOS - PERU
Maravilla Natural del Mundo



FEBRILES Y CASOS DE DENGUE POR SEMANAS, PROVINCIA ALTO AMAZONAS, REGIÓN LORETO, 2025 * (S.E. 01 - 52.)



Fuente: NOTI-WEB-Elaboración: Red Integrada de Salud Alto Amazonas-Unidad de Epidemiología.

(*) Hasta la SE 52



GERESA
GERENCIA REGIONAL
DE SALUD LORETO



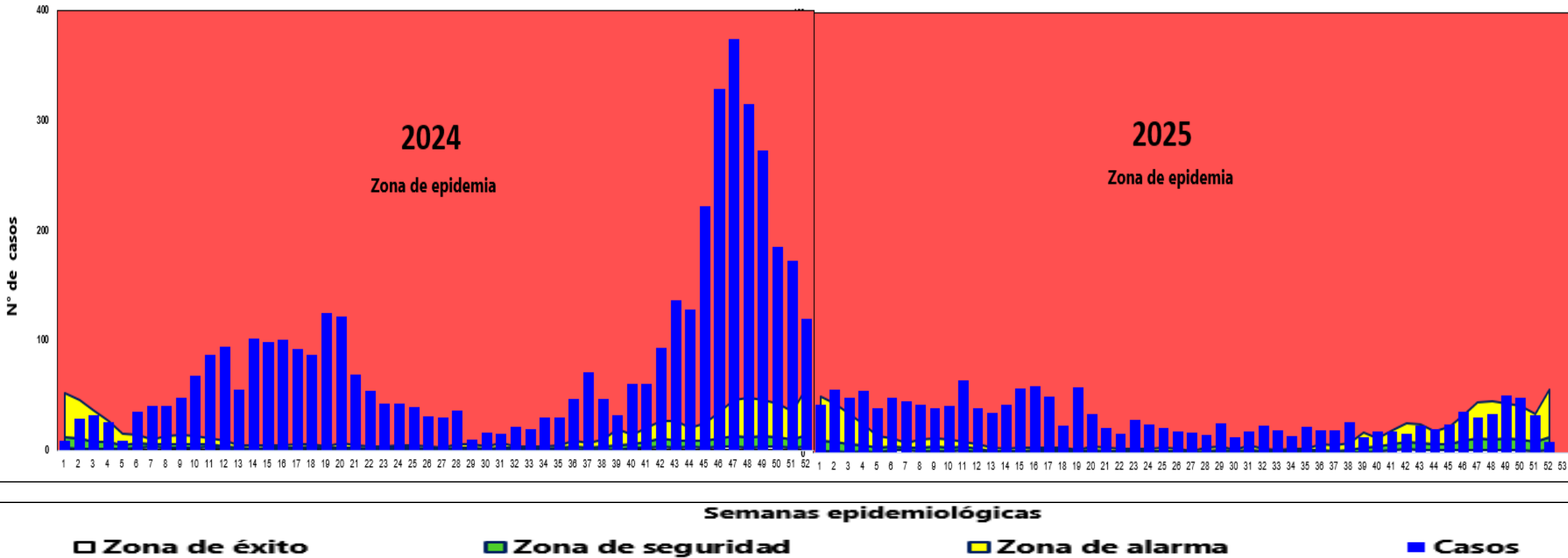
CASOS DE DENGUE POR ZONAS, CIUDAD YURIMAGUAS, DISTRITO YURIMAGUAS, PROVINCIA ALTO AMAZONAS, REGIÓN LORETO, 2025 *

| ZONA | IPRESS | SEMANAS EPIDEMIOLÓGICAS | | | | | | | | | | | | | | | | | | | | | | | | TOTAL | % | TENDENCIA |
|----------------------|----------------------|-------------------------|-----------|-----------|-----------|-----------|-----------|-----------|-----------|-----------|-----------|-----------|-----------|-----------|-----------|-----------|-----------|-----------|-----------|-----------|-----------|-----------|-----------|-----------|-------------|----------------|---|-----------|
| | | 1 AL 30 | 31 | 32 | 33 | 34 | 35 | 36 | 37 | 38 | 39 | 40 | 41 | 42 | 43 | 44 | 45 | 46 | 47 | 48 | 49 | 50 | 51 | 52 | | | | |
| 1 | VILLA DEL PARANAPURA | 66 | 0 | 3 | 1 | 1 | 3 | 3 | 0 | 1 | 2 | 1 | 1 | 2 | 0 | 2 | 0 | 2 | 0 | 0 | 1 | 1 | 2 | 0 | 92 | 6.67% | | |
| 2 | LA NATIVIDAD | 80 | 0 | 4 | 3 | 0 | 2 | 2 | 2 | 2 | 2 | 0 | 4 | 0 | 1 | 3 | 2 | 3 | 0 | 1 | 3 | 4 | 1 | 121 | 8.77% | | | |
| 3 | LA NATIVIDAD | 46 | 0 | 0 | 2 | 0 | 1 | 2 | 0 | 0 | 0 | 0 | 0 | 1 | 3 | 0 | 4 | 1 | 0 | 2 | 0 | 1 | 1 | 64 | 4.64% | | | |
| 4 | AGUAMIRO | 97 | 0 | 1 | 2 | 4 | 2 | 3 | 1 | 2 | 3 | 6 | 4 | 2 | 3 | 3 | 1 | 2 | 1 | 2 | 2 | 4 | 2 | 3 | 150 | 10.87% | | |
| 5 | AGUAMIRO | 32 | 2 | 0 | 0 | 0 | 1 | 2 | 0 | 1 | 0 | 0 | 0 | 1 | 1 | 3 | 1 | 1 | 0 | 1 | 0 | 1 | 0 | 47 | 3.41% | | | |
| 6 | LA LOMA | 89 | 3 | 1 | 5 | 1 | 0 | 1 | 3 | 3 | 1 | 1 | 0 | 0 | 2 | 2 | 1 | 1 | 2 | 1 | 0 | 9 | 0 | 2 | 128 | 9.28% | | |
| 7 | LA LOMA | 36 | 2 | 1 | 2 | 1 | 0 | 1 | 1 | 2 | 2 | 1 | 1 | 0 | 2 | 0 | 2 | 3 | 8 | 0 | 3 | 0 | 2 | 2 | 72 | 5.22% | | |
| 8 | LA CARRETERA | 116 | 0 | 1 | 3 | 4 | 5 | 2 | 4 | 1 | 3 | 3 | 0 | 3 | 7 | 2 | 3 | 6 | 2 | 4 | 5 | 3 | 2 | 0 | 179 | 12.97% | | |
| 10A | LA CARRETERA | 59 | 0 | 0 | 0 | 1 | 2 | 0 | 1 | 2 | 2 | 2 | 0 | 1 | 0 | 1 | 0 | 1 | 5 | 1 | 1 | 6 | 4 | 0 | 89 | 6.45% | | |
| 10B | LA CARRETERA | 2 | 0 | 0 | 0 | 0 | 1 | 0 | 0 | 0 | 0 | 0 | 0 | 0 | 0 | 0 | 0 | 0 | 2 | 0 | 0 | 0 | 0 | 1 | 6 | 0.43% | | |
| 9A | LA CARRETERA | 19 | 0 | 0 | 1 | 0 | 1 | 1 | 0 | 0 | 1 | 0 | 0 | 1 | 1 | 1 | 0 | 4 | 4 | 3 | 1 | 2 | 5 | 0 | 45 | 3.26% | | |
| 9B | LA CARRETERA | 14 | 2 | 0 | 0 | 0 | 0 | 0 | 0 | 0 | 0 | 0 | 0 | 1 | 0 | 0 | 0 | 0 | 1 | 0 | 0 | 2 | 0 | 0 | 20 | 1.45% | | |
| 11 | INDEPENDENCIA | 139 | 2 | 6 | 6 | 3 | 2 | 3 | 2 | 3 | 2 | 4 | 3 | 0 | 3 | 4 | 3 | 1 | 4 | 3 | 5 | 2 | 0 | 2 | 202 | 14.64% | | |
| 12 | INDEPENDENCIA | 100 | 1 | 5 | 3 | 0 | 0 | 0 | 2 | 1 | 3 | 0 | 1 | 0 | 1 | 0 | 1 | 2 | 2 | 5 | 1 | 2 | 1 | 3 | 134 | 9.71% | | |
| 13 | INDEPENDENCIA | 17 | 0 | 0 | 0 | 0 | 0 | 0 | 0 | 0 | 2 | 0 | 3 | 1 | 0 | 0 | 0 | 0 | 0 | 2 | 0 | 2 | 1 | 3 | 31 | 2.25% | | |
| TOTAL GENERAL | | 912 | 12 | 22 | 28 | 15 | 20 | 20 | 16 | 18 | 23 | 20 | 13 | 14 | 22 | 20 | 17 | 29 | 36 | 21 | 23 | 36 | 25 | 18 | 1380 | 100.00% | | |

Fuente: NOTI-WEB-Elaboración: Red Integrada de Salud Alto Amazonas-Unidad de Epidemiología.

(*) Hasta la SE 52.

CANAL ENDÉMICO DE CASOS DE DENGUE POR INICIO DE SÍNTOMAS, RED DE SALUD ALTO AMAZONAS, GERESA LORETO, 2024-2025 *



Fuente: NOTI-WEB-Elaboración: Red Integrada de Salud Alto Amazonas-Unidad de Epidemiología.

(*) Hasta la SE 52.

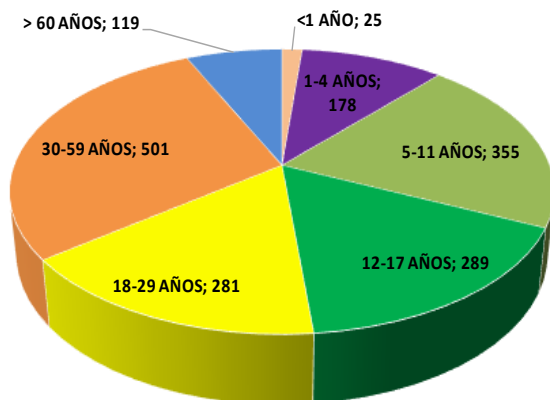


GERESA
GERENCIA REGIONAL
DE SALUD LORETO

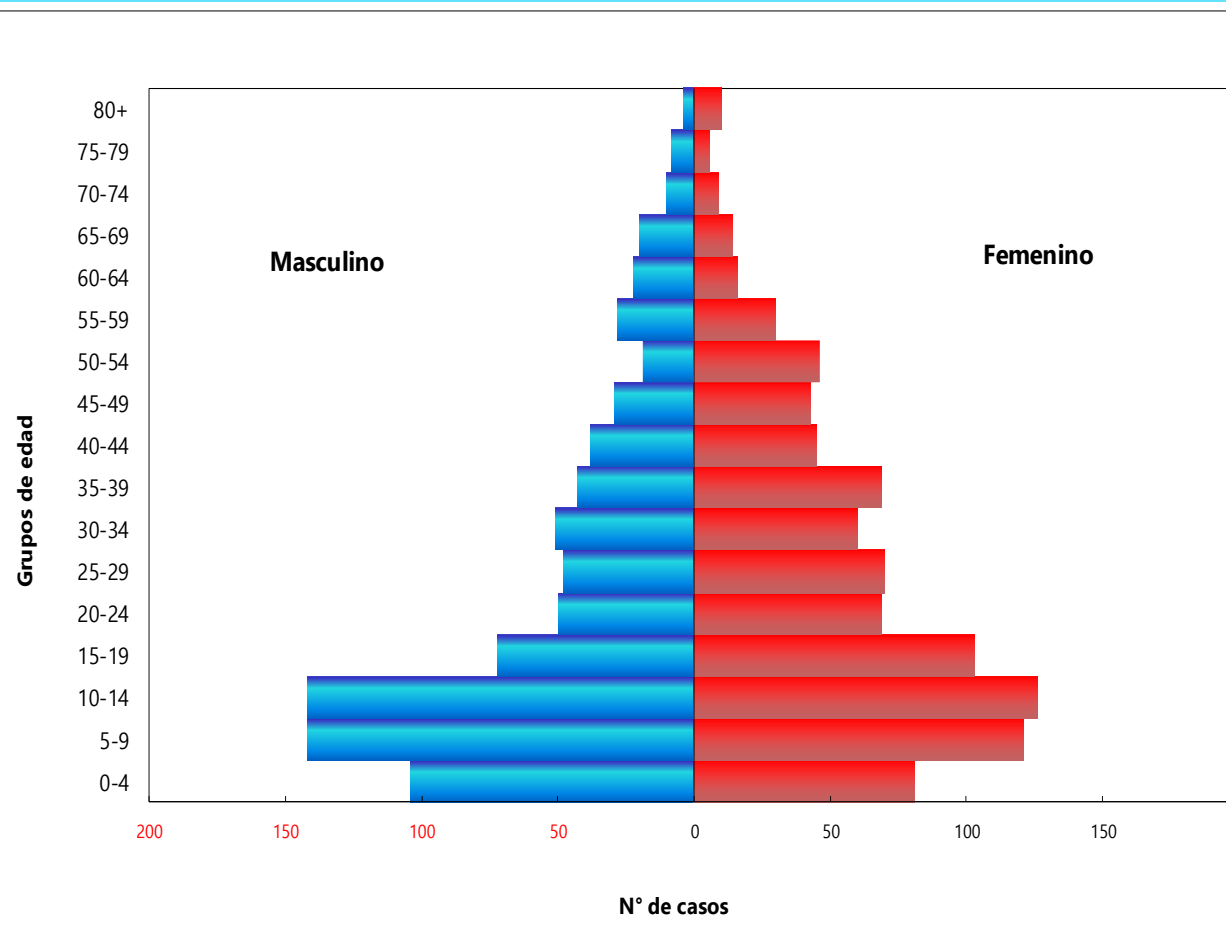
Rio Amazonas
IQUITOS - PERU
Maravilla Natural del Mundo



CASOS DE DENGUE SEGÚN ETAPAS DE VIDA, PROVINCIA ALTO AMAZONAS, REGIÓN LORETO, 2025 *



CASOS DE DENGUE SEGÚN SEXO Y GRUPOS DE EDAD, PROVINCIA ALTO AMAZONAS, REGIÓN LORETO, 2025 *



| ETAPAS DE VIDA | FEMENINO | MASCULINO | TOTAL | % |
|----------------------|------------|------------|-------------|------------|
| <1 AÑO | 9 | 16 | 25 | 1 |
| 1-4 AÑOS | 78 | 100 | 178 | 10 |
| 5-11 AÑOS | 164 | 191 | 355 | 20 |
| 12-17 AÑOS | 148 | 141 | 289 | 17 |
| 18-29 AÑOS | 171 | 110 | 281 | 16 |
| 30-59 AÑOS | 293 | 208 | 501 | 29 |
| > 60 AÑOS | 55 | 64 | 119 | 7 |
| TOTAL GENERAL | 918 | 830 | 1748 | 100 |

Fuente: NOTI-WEB-Elaboración: Red Integrada de Salud Alto Amazonas-Unidad de Epidemiología.

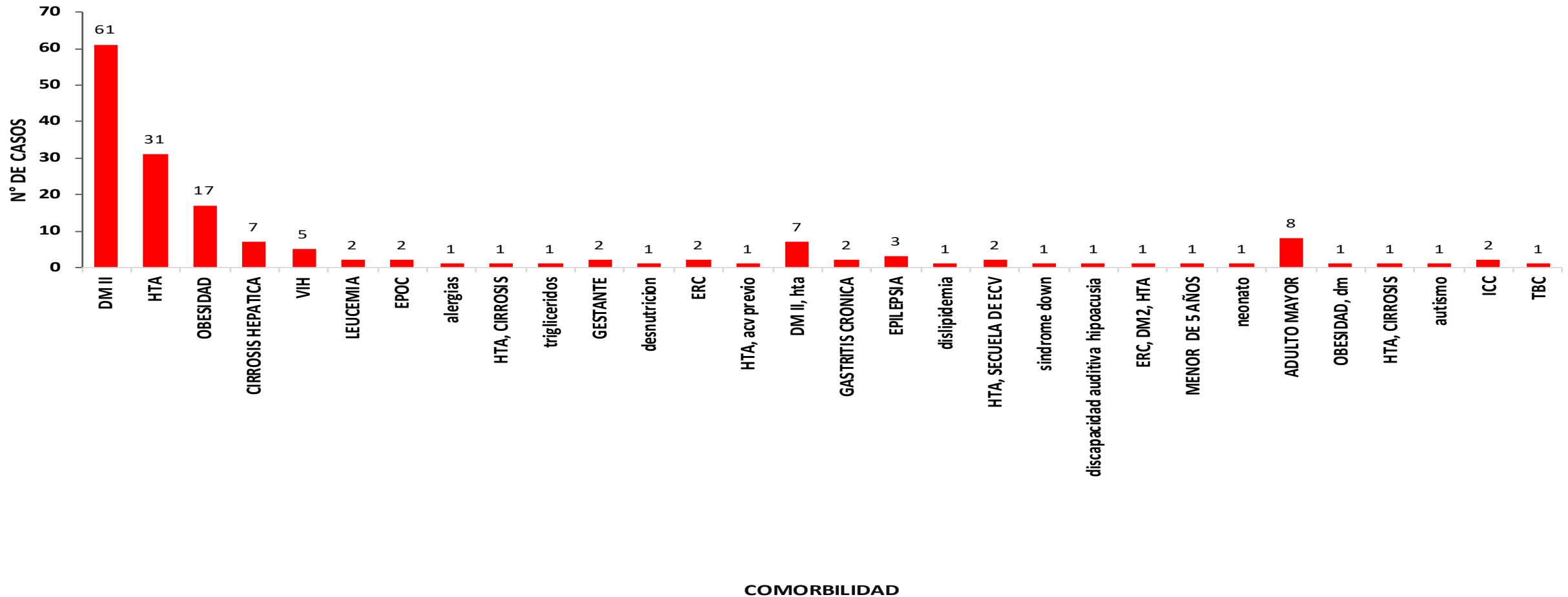
(*) Hasta la SE 52.



GERESA
GERENCIA REGIONAL
DE SALUD LORETO



CASOS DE DENGUE CON COMORBILIDAD, PROVINCIA ALTO AMAZONAS, REGIÓN LORETO, 2025



COMORBILIDAD

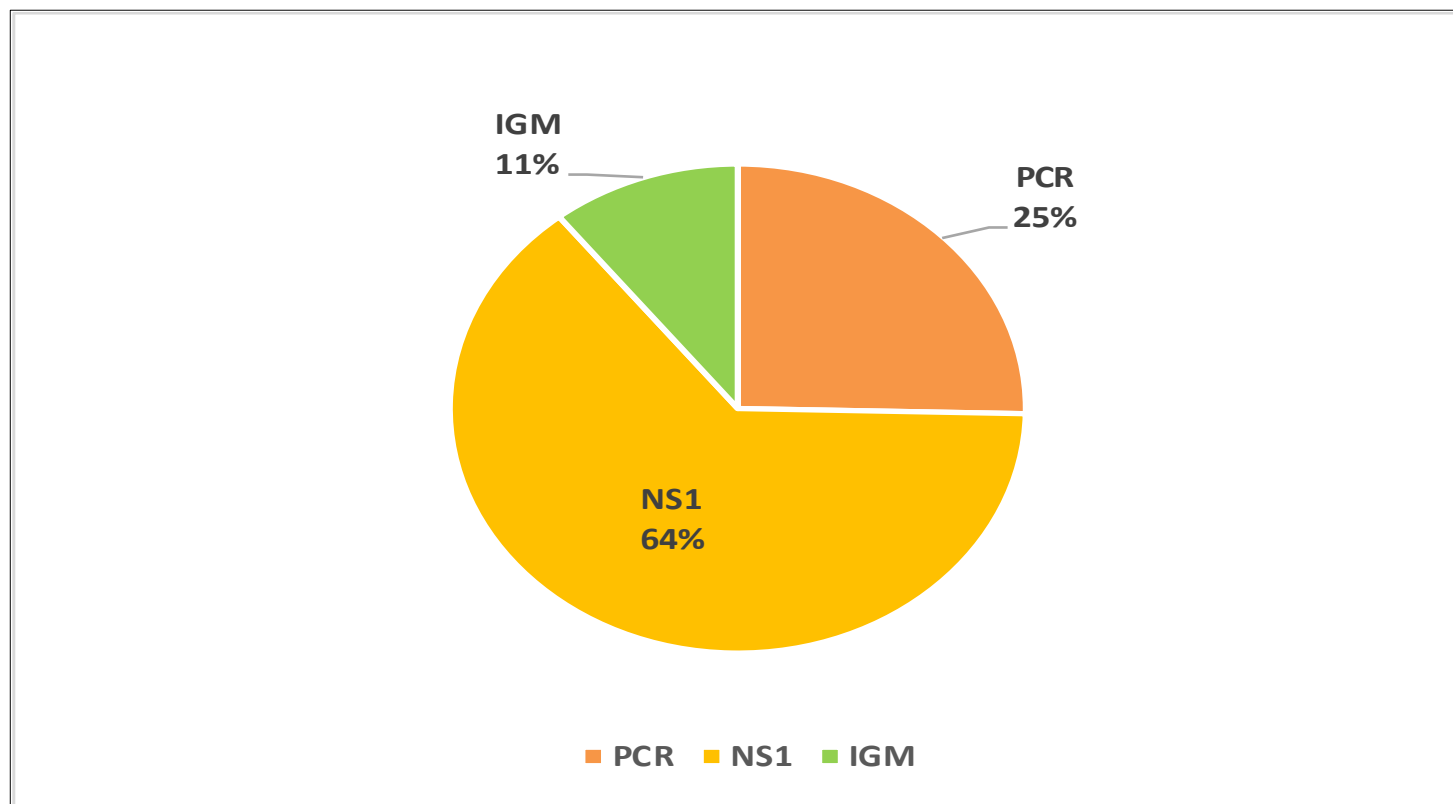


GERESA
GERENCIA REGIONAL
DE SALUD LORETO

Rio Amazonas
IQUITOS - PERU
Maravilla Natural del Mundo



PORCENTAJE DE CASOS CONFIRMADOS SEGÚN PRUEBAS DE LABORATORIO, PROVINCIA ALTO AMAZONAS, REGIÓN LORETO, 2025 *



Fuente: NOTI-WEB-Elaboración: Red Integrada de Salud Alto Amazonas-Unidad de Epidemiología.

(*) Hasta la SE 52.



GERESA
GERENCIA REGIONAL
DE SALUD LORETO

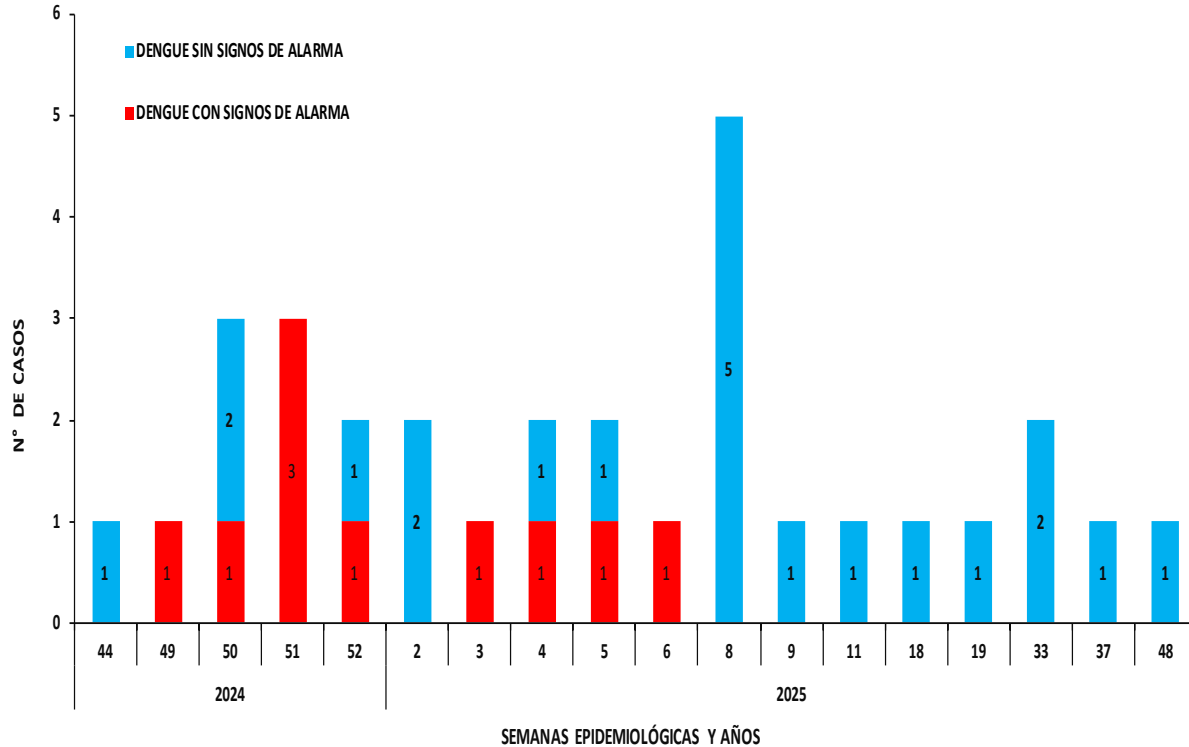
RiO Amazonas
IQUITOS - PERU
Maravilla Natural del Mundo



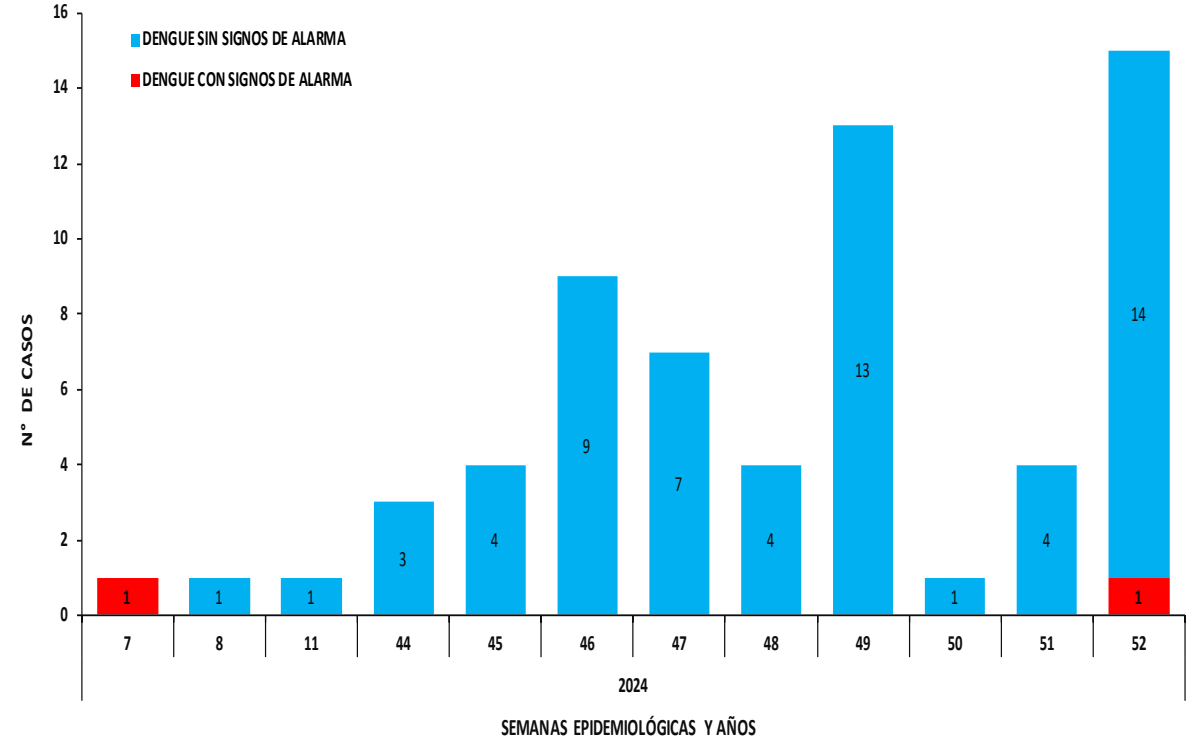
CASOS DE DENGUE SEGÚN FORMAS CLÍNICAS, DISTRITO BALSAPUERTO, PROVINCIA ALTO AMAZONAS, REGIÓN LORETO, 2024 - 2025 *

CASOS DE DENGUE SEGÚN FORMAS CLÍNICAS, DISTRITO JEBEROS, PROVINCIA ALTO AMAZONAS, REGIÓN LORETO, 2024 - 2025 *

BALSAPUERTO



JEBEROS



Fuente: NOTI-WEB-Elaboración: Red Integrada de Salud Alto Amazonas-Unidad de Epidemiología.

(*) Hasta la SE 52.



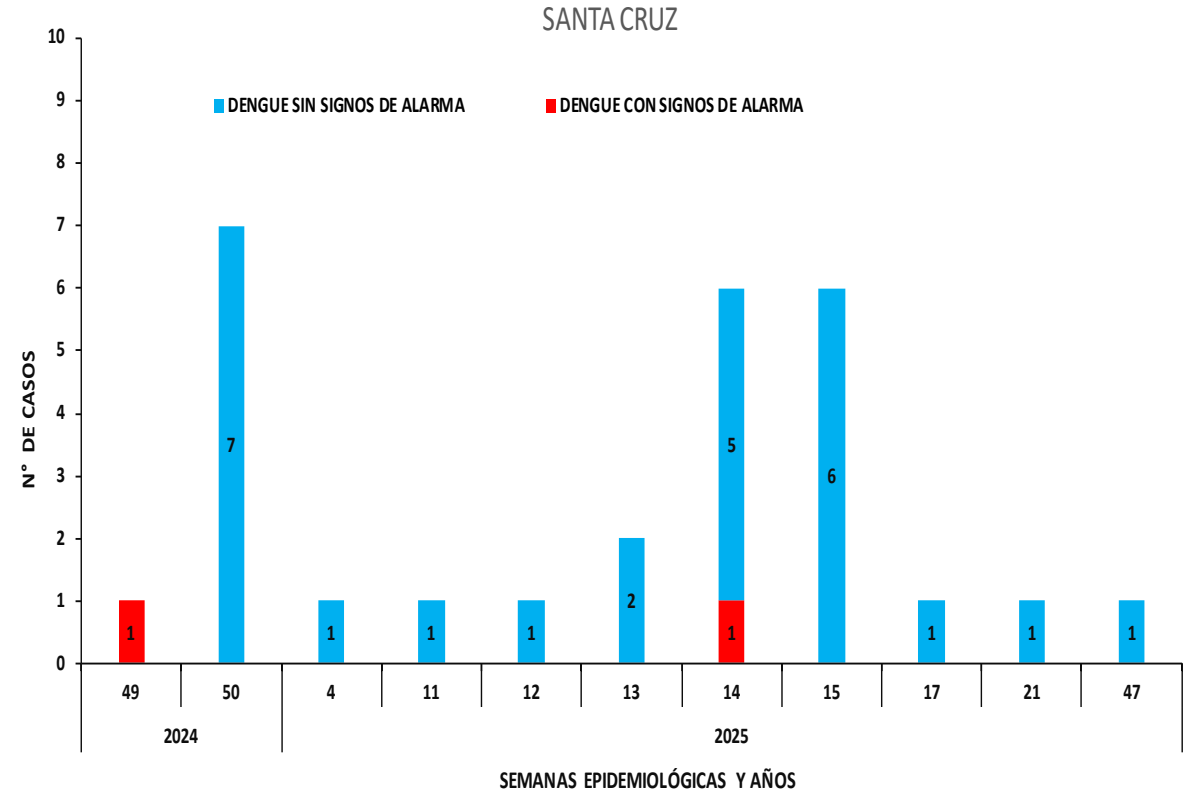
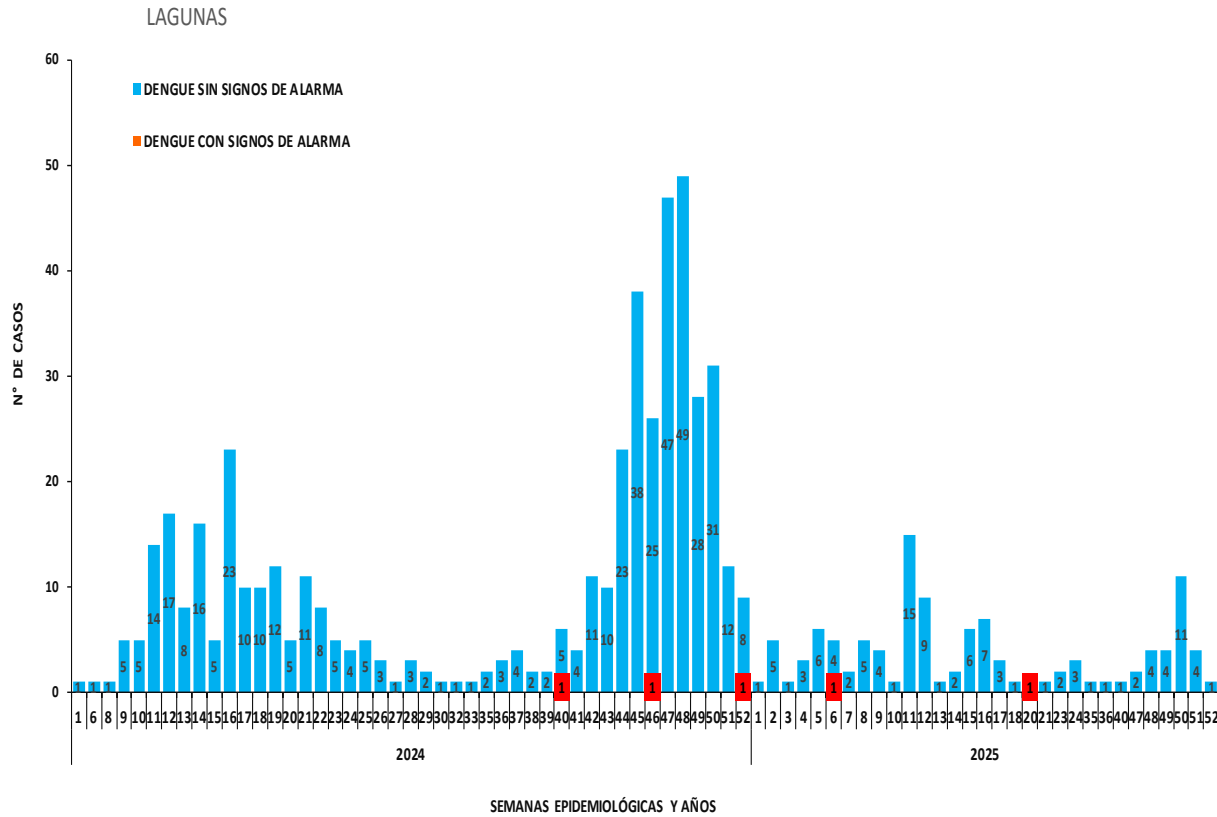
GERESA
GERENCIA REGIONAL
DE SALUD LORETO

Rio Amazonas
IQUITOS - PERU
Maravilla Natural del Mundo



CASOS DE DENGUE SEGÚN FORMAS CLÍNICAS, DISTRITO LAGUNAS, PROVINCIA ALTO AMAZONAS, REGIÓN LORETO, 2024 - 2025 *

CASOS DE DENGUE SEGÚN FORMAS CLÍNICAS, DISTRITO SANTA CRUZ, PROVINCIA ALTO AMAZONAS, REGIÓN LORETO, 2024- 2025 *



Fuente: NOTI-WEB-Elaboración: Red Integrada de Salud Alto Amazonas-Unidad de Epidemiología.
(*) Hasta la SE 52.

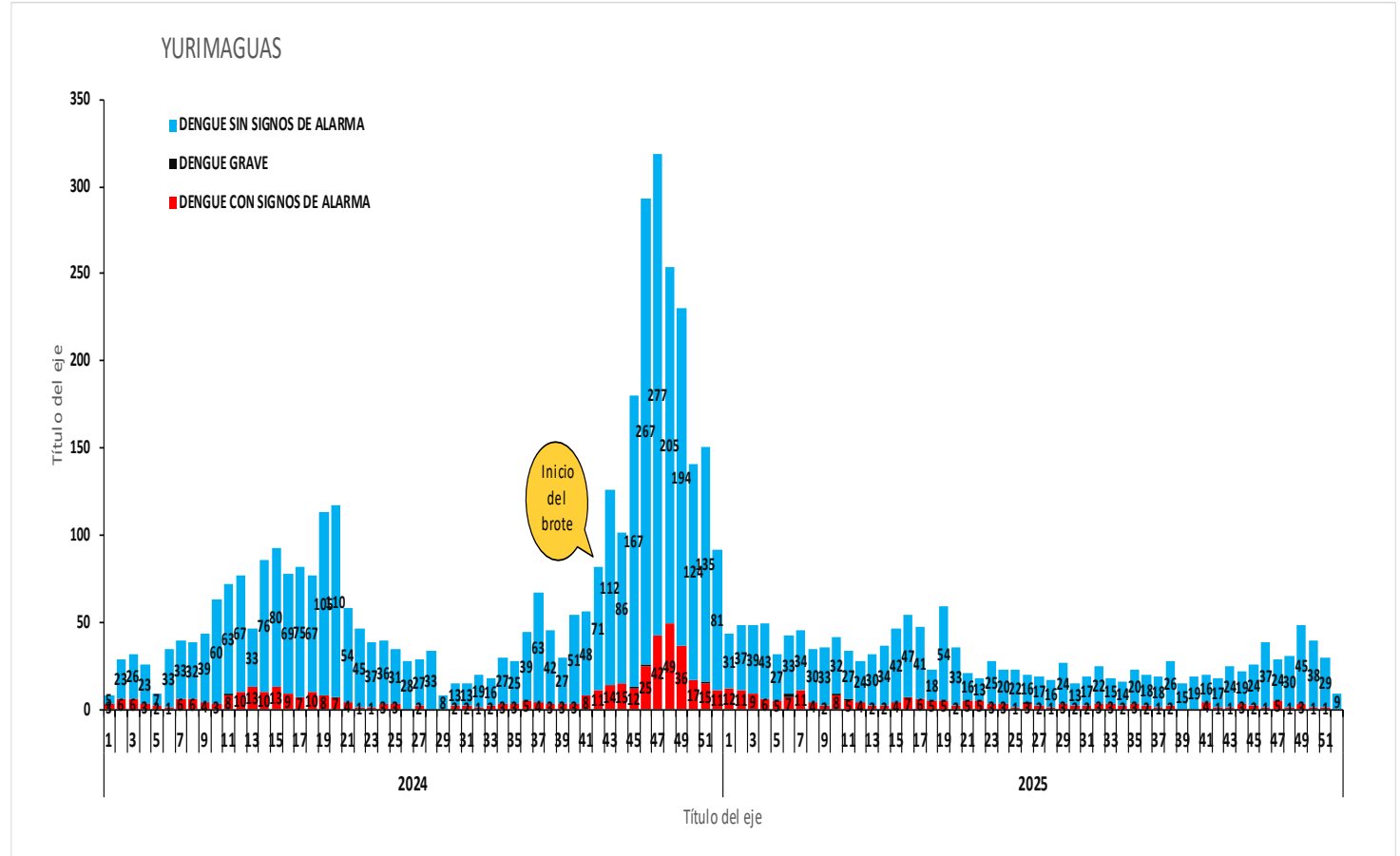
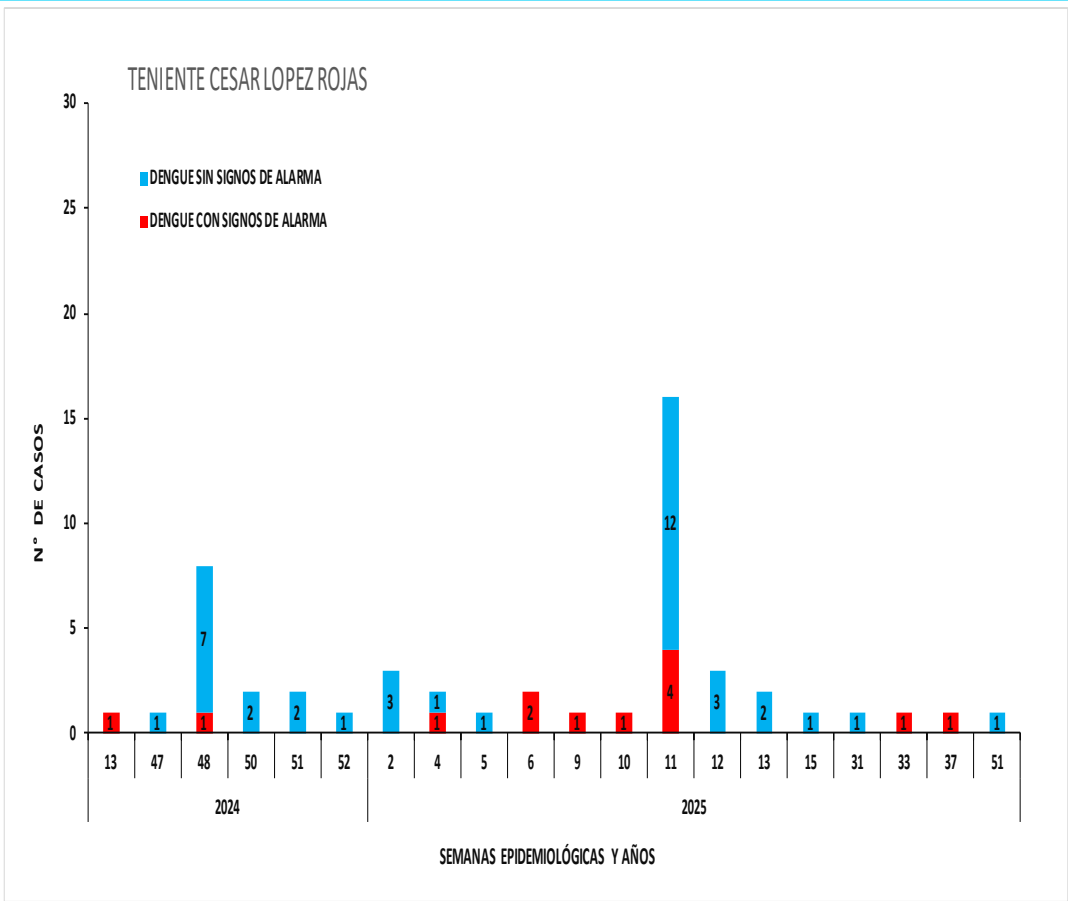


GERESA
GERENCIA REGIONAL
DE SALUD LORETO



CASOS DE DENGUE SEGÚN FORMAS CLÍNICAS, DISTRITO TNT. CÉSAR LÓPEZ ROJAS, PROVINCIA ALTO AMAZONAS, REGIÓN LORETO, 2024 - 2025 *

CASOS DE DENGUE SEGÚN FORMAS CLÍNICAS, DISTRITO YURIMAGUAS, PROVINCIA ALTO AMAZONAS, REGIÓN LORETO, 2024 - 2025 *



Fuente: NOTI-WEB-Elaboración: Red Integrada de Salud Alto Amazonas-Unidad de Epidemiología.
(*) Hasta la SE 52.

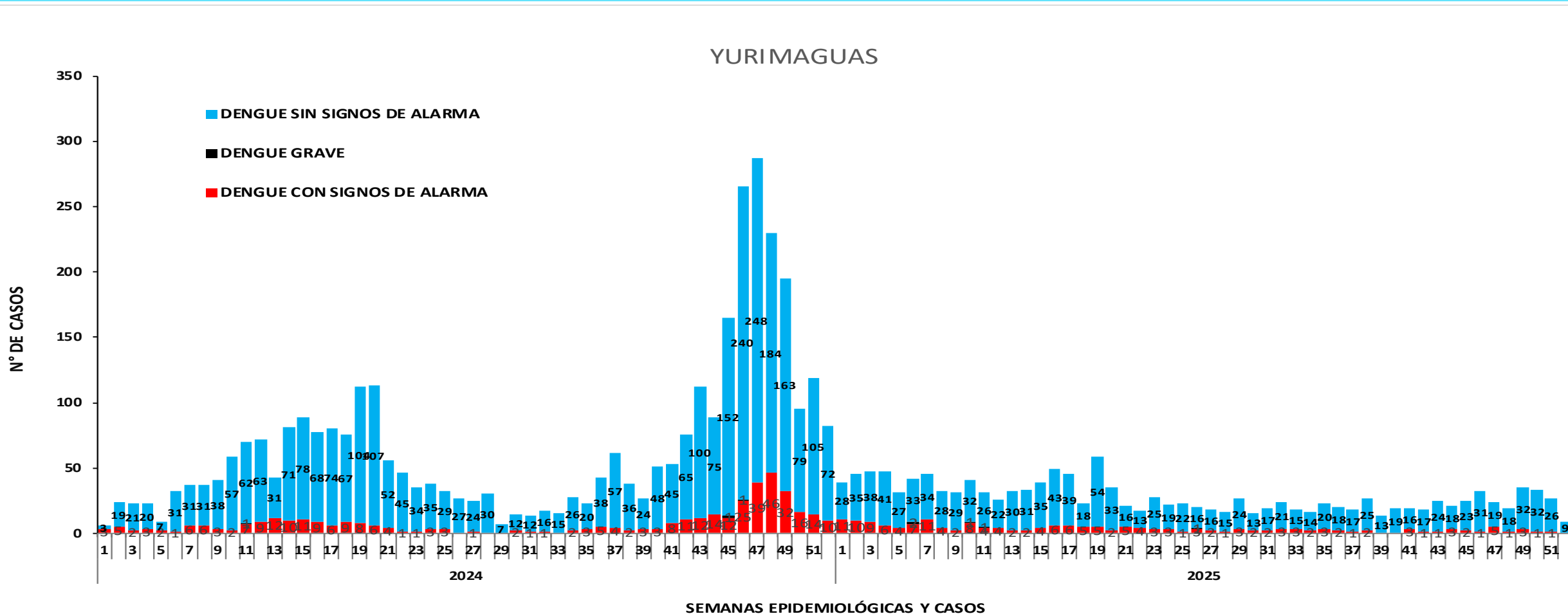


GERESA
GERENCIA REGIONAL
DE SALUD LORETO

RiO Amazonas
IQUITOS - PERU
Maravilla Natural del Mundo



CASOS DE DENGUE SEGÚN FORMAS CLÍNICAS, CIUDAD DE YURIMAGUAS, PROVINCIA ALTO AMAZONAS, REGIÓN LORETO, 2024 - 2025 *



Fuente: NOTI-WEB-Elaboración: Red Integrada de Salud Alto Amazonas-Unidad de Epidemiología.

(*) Hasta la SE 52.



GERESA
GERENCIA REGIONAL
DE SALUD LORETO

RiO Amazonas
IQUITOS - PERU
Maravilla Natural del Mundo



DISTRITOS Y LOCALIDADES CON PRESENCIA DEL VECTOR AEDES AEGYPTI, PROVINCIA ALTO AMAZONAS, REGIÓN LORETO, 1990 - 2025 *

| DISTRITOS Y LOCALIDADES CON PRESENCIA DEL VECTOR AEDES AEGYPTI | EXPANSIÓN DEL VECTOR TRANSMISOR DEL DENGUE | | | | | | | | | | |
|--|--|----------|----------|----------|-----------|-----------|-----------|-----------|-----------|-----------|-----------|
| | 1990 | 2016 | 2017 | 2018 | 2019 | 2020 | 2021 | 2022 | 2023 | 2024 | 2025 |
| BALSAPUERTO | | | | | | | | | | | |
| BALSAPUERTO | | | | | | | | | | | |
| SAN GABRIEL DE VARADERO | | | | | | | | | | | |
| JEBEROS | | | | | | | | | | | |
| JEBEROS | | | | | | | | | | | |
| LAGUNAS | | | | | | | | | | | |
| LAGUNAS | | | | | | | | | | | |
| SANTA CRUZ | | | | | | | | | | | |
| SANTA CRUZ | | | | | | | | | | | |
| TENIENTE CESAR LOPEZ ROJAS | | | | | | | | | | | |
| SHUCUSHYACU | | | | | | | | | | | |
| YURIMAGUAS | | | | | | | | | | | |
| 30 DE AGOSTO | | | | | | | | | | | |
| BELEN | | | | | | | | | | | |
| GRAU | | | | | | | | | | | |
| INDEPENDENCIA DEL SHANUSI | | | | | | | | | | | |
| MARIANO MELGAR KM 26 | | | | | | | | | | | |
| MUNICHIS | | | | | | | | | | | |
| PAMPA HERMOSA | | | | | | | | | | | |
| PUERTO PERU | | | | | | | | | | | |
| ROCA FUERTE | | | | | | | | | | | |
| ROSA VICTORIA | | | | | | | | | | | |
| SAN JUAN DE PAMPLONA KM 35 | | | | | | | | | | | |
| SAN JUAN DE PUMAYACU | | | | | | | | | | | |
| SAN JUAN LIBERTAD KM 34 | | | | | | | | | | | |
| SAN FRANCISCO KM 21 | | | | | | | | | | | |
| SANTA ISABEL | | | | | | | | | | | |
| SANTA LUCIA | | | | | | | | | | | |
| SANTA MARIA | | | | | | | | | | | |
| SANTO TOMAS | | | | | | | | | | | |
| YURIMAGUAS | | | | | | | | | | | |
| Total general | 1 | 3 | 7 | 7 | 11 | 11 | 15 | 16 | 22 | 22 | 24 |

Fuente: OSA-Elaboración: Red Integrada de Salud Alto Amazonas-Unidad de Epidemiología.

(*) Hasta la SE 52.

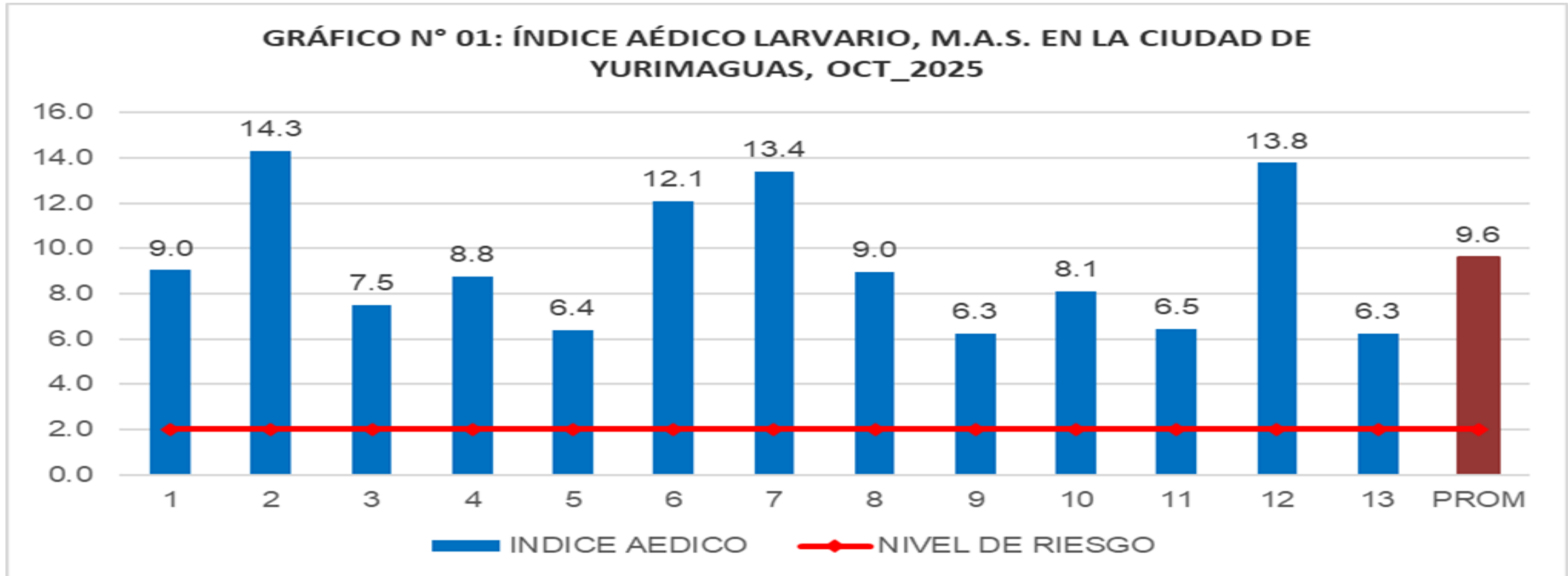


GERESA
GERENCIA REGIONAL
DE SALUD LORETO

RiO Amazonas
IQUITOS - PERÚ
Maravilla Natural del Mundo



ÍNDICE AÉDICO POR ZONAS, CIUDAD YURIMAGUAS, DISTRITO YURIMAGUAS, PROVINCIA ALTO AMAZONAS, REGIÓN LORETO, 2025*



Fuente: OSA-Elaboración: Red Integrada de Salud Alto Amazonas-Unidad de Epidemiología.

(*) Hasta la SE 52.



GERESA
GERENCIA REGIONAL
DE SALUD LORETO

Riis Amazonas
IQUITOS - PERÚ
Maravilla Natural del Mundo



ACTIVIDADES DE CONTROL Y PREVENCIÓN, DISTRITO YURIMAGUAS, PROVINCIA ALTO AMAZONAS, REGIÓN LORETO, 2025 *

| ACTIVIDADES DE CONTROL VECTORIAL | ENE | FEB | MAR | ABR | MAY | JUN | JUL | AGO | SET | OCT | NOV | DIC |
|-------------------------------------|-----|-----|-----|-----|-----|-----|-----|-----|-----|-----|-----|-----|
| RECOJO DE CRIADEROS | X | x | x | X | X | X | X | X | X | X | X | X |
| TRATAMIENTO FOCAL | X | X | x | X | X | X | X | X | X | X | X | X |
| TRATAMIENTO ESPACIAL (FUMIGACIÓN) | X | x | x | X | | | | | | | | |

| ACTIVIDADES DE PROMOCIÓN Y PREVENCIÓN | ENE | FEB | MAR | ABR | MAY | JUN | JUL | AGO | SET | OCT | NOV | DIC |
|--|-----|-----|-----|-----|-----|-----|-----|-----|-----|-----|-----|-----|
| SESIONES EDUCATIVAS EN LAS IPRESS | X | x | x | X | X | X | X | X | X | X | X | X |
| PERIFONEO EN LA CIUDAD | X | x | x | X | | x | x | x | | | | |
| DISTRIBUCIÓN DE TRIPTICOS Y AFICHES | X | x | x | X | X | X | X | X | X | X | X | X |
| DIFUSIÓN EN LAS REDES SOCIALES | X | x | x | X | X | X | X | X | X | X | X | X |
| DIFUSIÓN EN LA TELEVISIÓN | X | x | x | X | X | X | X | X | X | X | X | X |
| INSTALACION Y SOCIALIZACION DE LAS SALAS PASACALLE | X | x | x | X | X | X | X | X | X | X | X | X |
| DIFUSION EN PANELES | X | x | x | X | | | X | X | X | X | X | X |
| CAPACITACION A INSPECTORES SANITARIOS | | x | x | | X | X | X | X | X | X | X | X |
| MUESTREO ALEATORIO SISTEMATICO (MAS) | X | x | x | X | X | X | X | X | X | X | X | X |

Fuente: NOTI-WEB-Elaboración: Red Integrada de Salud Alto Amazonas-Unidad de Epidemiología.

(*) Hasta la SE 52.



GERESA
GERENCIA REGIONAL
DE SALUD LORETO

RMS Amazonas
IQUITOS - PERÚ
Maravilla Natural del Mundo



IMÁGENES DE ACTIVIDADES PARA CONTROLAR EL BROTE DE DENGUE, PROVINCIA ALTO AMAZONAS, REGIÓN LORETO, 2025 *



Fuente: NOTI-WEB-Elaboración: Red Integrada de Salud Alto Amazonas-Unidad de Epidemiología.

(*) Hasta la SE 52.



GERESA
GERENCIA REGIONAL
DE SALUD LORETO

Riws Amazonas
IQUITOS - PERÚ
Maravilla Natural del Mundo



IMÁGENES DE ACTIVIDADES PARA CONTROLAR EL BROTE DE DENGUE, PROVINCIA ALTO AMAZONAS, REGIÓN LORETO, 2025 *



Fuente: NOTI-WEB-Elaboración: Red Integrada de Salud Alto Amazonas-Unidad de Epidemiología.

(*) Hasta la SE 52.