



DINÁMICA

ENFERMEDADES Y EVENTOS BAJO VIGILANCIA EPIDEMIOLÓGICA, RED INTEGRADA DE SALUD ALTO AMAZONAS, GERESA LORETO, 2025 *

| | ENFERMEDADES Y EVENTOS BAJO VIGILANCIA EPIDEMIOLOGICA - SE. | 1-20 | 21 | 22 | 23 | 24 | 25 | 26 | 27 | 28 | 29 | 30 | 31 | 32 | 33 | 34 | 35 | Total general | % | % ACUM |
|----|---|-------------|-----------|-----------|-----------|-----------|-----------|-----------|-----------|-----------|-----------|-----------|-----------|-----------|-----------|-----------|-----------|---------------|---------------|---------------|
| 1 | DENGUE SIN SIGNOS DE ALARMA | 834 | 35 | 35 | 44 | 39 | 44 | 34 | 36 | 33 | 41 | 30 | 23 | 30 | 30 | 26 | 29 | 1343 | 54.15 | 54.15 |
| 2 | DENGUE CON SIGNOS DE ALARMA | 149 | 8 | 8 | 4 | 3 | 1 | 6 | 5 | 5 | 8 | 4 | 2 | 3 | 5 | 2 | 1 | 214 | 8.63 | 8.63 |
| 3 | LEPTOSPIROSIS | 474 | 1 | 7 | 12 | 6 | 11 | 2 | 8 | 2 | 5 | 8 | 10 | 3 | 0 | 3 | 3 | 555 | 22.38 | 22.38 |
| 4 | OFIDISMO | 50 | 4 | 2 | 1 | 1 | 2 | 4 | 3 | 2 | 1 | 1 | 3 | 1 | 3 | 4 | 3 | 85 | 3.43 | 3.43 |
| 5 | MALARIA POR P. VIVAX | 65 | 0 | 2 | 1 | 0 | 0 | 1 | 0 | 4 | 1 | 2 | 0 | 2 | 0 | 0 | 1 | 79 | 3.19 | 3.19 |
| 6 | SIFILIS NO ESPECIFICADA | 18 | 3 | 1 | 4 | 3 | 0 | 2 | 0 | 1 | 0 | 1 | 1 | 1 | 2 | 2 | 1 | 40 | 1.61 | 1.61 |
| 7 | LEISHMANIASIS CUTANEA | 23 | 0 | 0 | 1 | 2 | 2 | 1 | 0 | 0 | 3 | 0 | 1 | 0 | 1 | 1 | 0 | 35 | 1.41 | 1.41 |
| 8 | VARICELA SIN COMPLICACIONES | 23 | 2 | 0 | 2 | 0 | 1 | 0 | 2 | 0 | 0 | 0 | 0 | 0 | 0 | 1 | 0 | 31 | 1.25 | 1.25 |
| 9 | HEPATITIS B | 21 | 1 | 1 | 2 | 3 | 0 | 0 | 1 | 0 | 1 | 0 | 0 | 0 | 0 | 0 | 0 | 30 | 1.21 | 1.21 |
| 10 | LOXOCELISMO | 11 | 0 | 1 | 2 | 0 | 0 | 1 | 2 | 2 | 2 | 0 | 1 | 0 | 3 | 0 | 1 | 26 | 1.05 | 1.05 |
| 11 | SIFILIS MATERNA | 9 | 0 | 0 | 0 | 2 | 0 | 0 | 0 | 0 | 1 | 0 | 1 | 0 | 0 | 1 | 0 | 14 | 0.56 | 0.56 |
| 12 | OROPUCHE | 10 | 0 | 0 | 0 | 0 | 0 | 0 | 0 | 0 | 0 | 0 | 0 | 0 | 0 | 0 | 0 | 10 | 0.40 | 0.40 |
| 13 | LEISHMANIASIS MUCOCUTANEA | 2 | 0 | 0 | 0 | 1 | 0 | 0 | 0 | 0 | 0 | 0 | 0 | 0 | 0 | 0 | 0 | 3 | 0.12 | 0.12 |
| 14 | PLAGUICIDA NO ESPECIFICADO | 1 | 0 | 0 | 1 | 0 | 0 | 0 | 0 | 0 | 0 | 0 | 0 | 0 | 0 | 0 | 0 | 2 | 0.08 | 0.08 |
| 15 | MAYARO | 1 | 0 | 0 | 0 | 0 | 0 | 0 | 1 | 0 | 0 | 0 | 0 | 0 | 0 | 0 | 0 | 2 | 0.08 | 0.08 |
| 16 | EFECTO TOXICO DE PLAGUICIDAS | 0 | 0 | 0 | 0 | 0 | 0 | 0 | 0 | 0 | 0 | 0 | 0 | 0 | 0 | 0 | 1 | 1 | 0.04 | 0.04 |
| 17 | ENFERMEDAD DE HANSEN - LEPRO | 1 | 0 | 0 | 0 | 0 | 0 | 0 | 0 | 0 | 0 | 0 | 0 | 0 | 0 | 0 | 0 | 1 | 0.04 | 0.04 |
| 18 | HERBICIDAS Y FUNGICIDAS | 1 | 0 | 0 | 0 | 0 | 0 | 0 | 0 | 0 | 0 | 0 | 0 | 0 | 0 | 0 | 0 | 1 | 0.04 | 0.04 |
| 19 | INFECCION GONOCOCICA | 1 | 0 | 0 | 0 | 0 | 0 | 0 | 0 | 0 | 0 | 0 | 0 | 0 | 0 | 0 | 0 | 1 | 0.04 | 0.04 |
| 20 | TOS FERINA | 0 | 1 | 0 | 0 | 0 | 0 | 0 | 0 | 0 | 0 | 0 | 0 | 0 | 0 | 0 | 0 | 1 | 0.04 | 0.04 |
| 21 | DENGUE GRAVE | 4 | 0 | 0 | 0 | 0 | 0 | 1 | 0 | 0 | 0 | 0 | 0 | 1 | 0 | 0 | 0 | 6 | 0.24 | 0.24 |
| | TOTAL GENERAL | 1698 | 55 | 57 | 74 | 60 | 61 | 51 | 58 | 49 | 63 | 46 | 42 | 40 | 44 | 40 | 75 | 2480 | 100.00 | 100.00 |

Fuente: NOTI-WEB-Elaboración: Dirección Red de Salud Alto Amazonas-Unidad de Epidemiología.

(*) Hasta la SE 35.

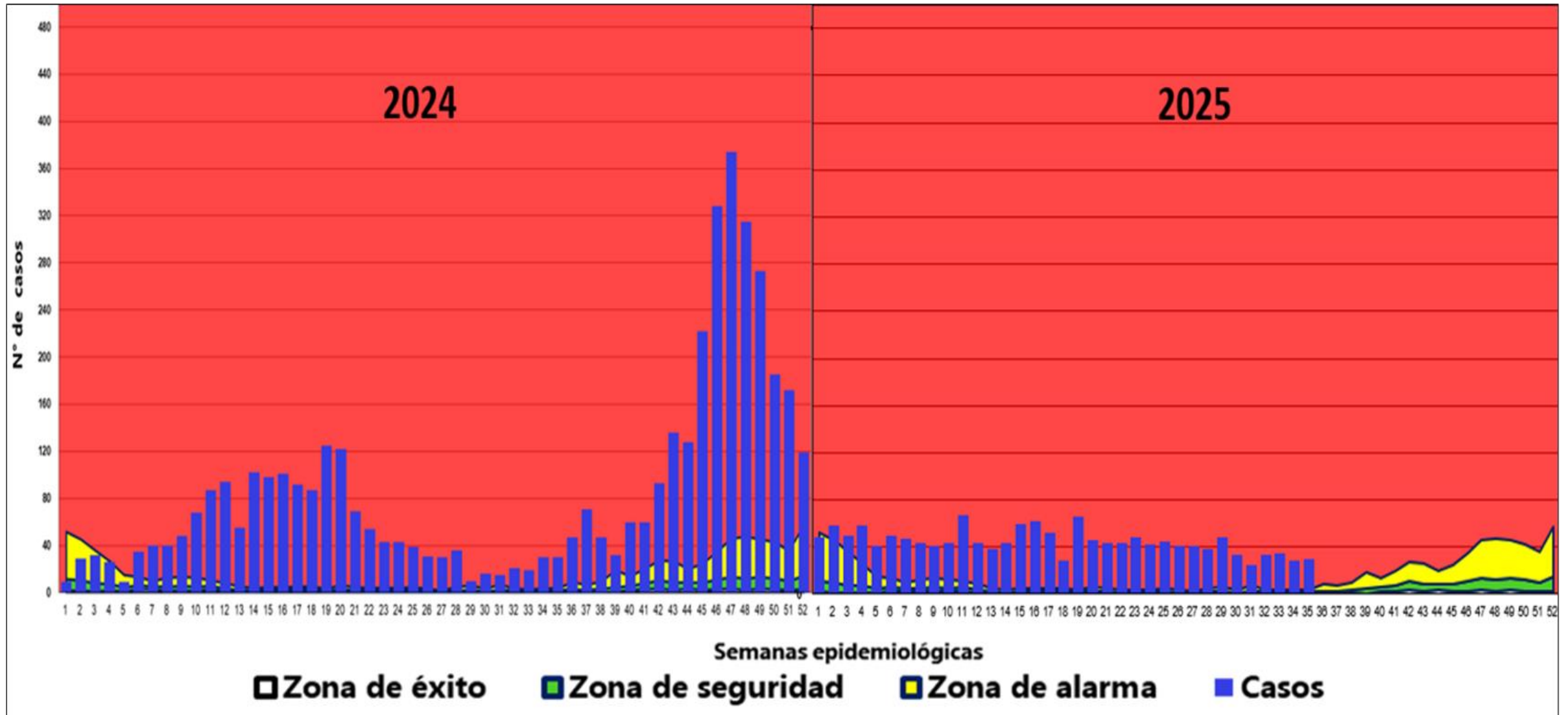
ENFERMEDADES Y EVENTOS BAJO VIGILANCIA EPIDEMIOLÓGICA ESPECIAL, RED INTEGRADA DE SALUD ALTO AMAZONAS, GERESA LORETO, 2025 *

| Nº | ENFERMEDADES Y EVENTOS DE VIGILANCIA ESPECIAL | MENSUAL 2025 | | | | | | | | | | | | TOTAL GRAL |
|----|---|--------------|------------|------------|------------|------------|------------|------------|------------|------------|----------|-----------|-----------|-------------|
| | | ENERO | FEBRERO | MARZO | ABRIL | MAYO | JUNIO | JULIO | AGOSTO | SEPTIEMBRE | OCTUBRE | NOVIEMBRE | DICIEMBRE | |
| 1 | ARBOVIROSIS | 250 | 179 | 211 | 222 | 211 | 194 | 157 | 139 | 0 | | | | 1563 |
| 2 | ACCIDENTE DE TRANSITO | 49 | 42 | 56 | 43 | 48 | 52 | 55 | 34 | 0 | | | | 379 |
| 3 | VIOLENCIA FAMILIAR | 21 | 24 | 47 | 22 | 20 | 20 | 18 | 10 | 0 | | | | 182 |
| 4 | DIABETES | 42 | 41 | 28 | 31 | 42 | 26 | 33 | 28 | 2 | | | | 273 |
| 5 | TUBERCULOSIS | 14 | 8 | 17 | 15 | 14 | 22 | 15 | 6 | 0 | | | | 111 |
| 6 | DEPRESIÓN MODERADA | 27 | 26 | 17 | 10 | 8 | 9 | 8 | 3 | 0 | | | | 108 |
| 7 | VIH-SIDA | 10 | 3 | 15 | 7 | 18 | 7 | 9 | 5 | 0 | | | | 74 |
| 8 | COVID-19 | 0 | 0 | 0 | 0 | 0 | 0 | 0 | 0 | 0 | | | | 0 |
| 9 | INTENTO SUICIDIO | 2 | 1 | 6 | 2 | 6 | 1 | 1 | 12 | 0 | | | | 31 |
| 10 | EPISODIO PSICÓTICO | 8 | 7 | 4 | 4 | 3 | 1 | 0 | 0 | 0 | | | | 27 |
| 11 | INSECTICIDAS Y PLAGUICIDAS | 0 | 1 | 0 | 1 | 2 | 4 | 0 | 2 | 0 | | | | 10 |
| | TOTAL GENERAL | 423 | 332 | 401 | 357 | 372 | 336 | 296 | 239 | 2 | 0 | 0 | 0 | 2758 |

Fuente: NOTI-WEB-Elaboración: Dirección Red de Salud Alto Amazonas-Unidad de Epidemiología.

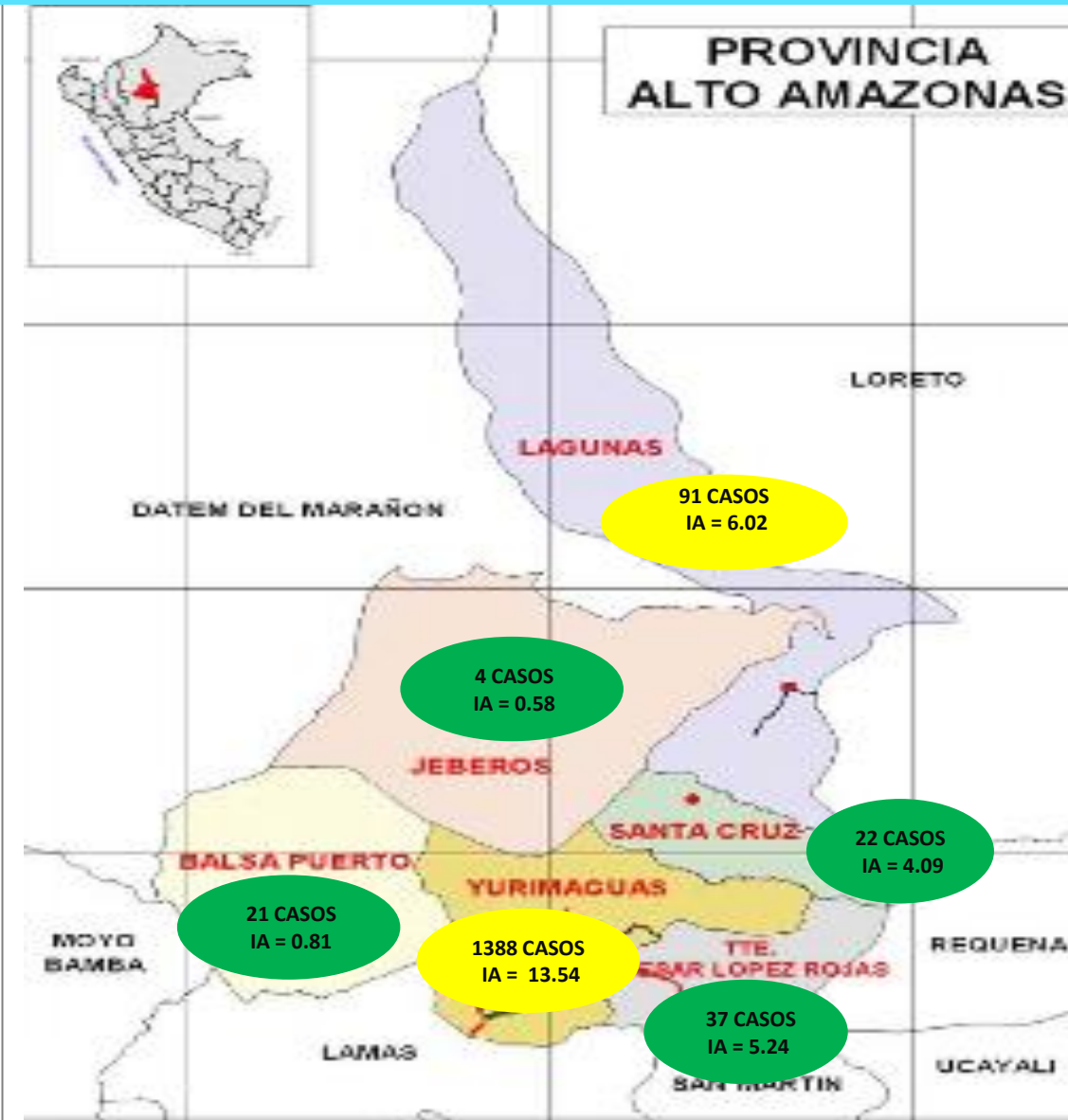
(*) Hasta la SE 35.

CANAL ENDÉMICO DE CASOS DE DENGUE POR INICIO DE SÍNTOMAS, RED INTEGRADA DE SALUD ALTO AMAZONAS, GERESA LORETO, 2024-2025 *



MAPA DE RIESGO DE DENGUE, RED INTEGRADA DE SALUD ALTO AMAZONAS, GERESA LORETO, 2025 *

DENGUE POR DISTRITOS , RED INTEGRADA DE SALUD ALTO AMAZONAS, GERESA LORETO, 2018 - 2025 *



| Distrito/Años | Pob. 2025 | 2018 | F | 2019 | F | 2020 | F | 2021 | F | 2022 | F | 2023 | F | 2024 | F | 2025 | F | IA |
|----------------------|---------------|------------|----------|------------|----------|------------|----------|-------------|----------|-------------|----------|-------------|----------|-------------|----------|-------------|----------|-------------|
| Balsapuerto | 25836 | 0 | 0 | 0 | 2 | 0 | 33 | 0 | 93 | 0 | 20 | 0 | 10 | 0 | 21 | | | 0.81 |
| Jeberos | 6897 | 0 | 0 | 0 | 27 | 0 | 39 | 0 | 45 | 0 | 101 | 0 | 63 | 0 | 4 | | | 0.58 |
| Lagunas | 15117 | 0 | 0 | 18 | 0 | 19 | 0 | 230 | 0 | 151 | 0 | 217 | 0 | 485 | 0 | 91 | | 6.02 |
| Santa Cruz | 5383 | 0 | 0 | 0 | 0 | 0 | 44 | 0 | 41 | 0 | 7 | 0 | 8 | 0 | 22 | | | 4.09 |
| Teniente César L. R. | 7064 | 0 | 0 | 0 | 42 | 1 | 11 | 0 | 8 | 0 | 21 | 0 | 15 | 0 | 37 | | | 5.24 |
| Yurimaguas | 102474 | 455 | 1 | 581 | 1 | 825 | 3 | 2706 | 3 | 2609 | 4 | 1836 | 0 | 3866 | 1 | 1388 | 2 | 13.54 |
| Total | 162771 | 455 | 1 | 599 | 1 | 915 | 4 | 3063 | 3 | 2947 | 4 | 2202 | 0 | 4447 | 1 | 1563 | 2 | 9.60 |

DENGUE POR LOCALIDAD, RED INTEGRADA DE SALUD ALTO AMAZONAS, GERESA LORETO, 2024*

| N° | LOCALIDADES AFECTADAS_SE. | 1-30 | 31 | 32 | 33 | 34 | 35 | 36 | 37 | 38 | 39 | 40 | 41 | 42 | 43 | 44 | 45 | 46 | 47 | 48 | 49 | 50 | 51 | 52 | Total general | % | % ACUM |
|----|---------------------------|------------|----------|----------|----------|----------|----------|----------|-----------|----------|----------|----------|----------|-----------|-----------|-----------|-----------|-----------|-----------|-----------|-----------|-----------|-----------|-----------|---------------|---------------|---------------|
| 1 | YURIMAGUAS | 1414 | 13 | 17 | 15 | 28 | 23 | 43 | 61 | 38 | 27 | 51 | 53 | 76 | 112 | 89 | 165 | 266 | 287 | 230 | 195 | 95 | 119 | 82 | 3499 | 78.68 | 78.68 |
| 2 | LAGUNAS | 170 | 0 | 1 | 1 | 0 | 2 | 3 | 4 | 2 | 2 | 6 | 4 | 11 | 10 | 23 | 38 | 26 | 47 | 49 | 28 | 31 | 12 | 9 | 479 | 10.77 | 10.77 |
| 3 | PAMPA HERMOSA | 44 | 2 | 3 | 1 | 0 | 0 | 0 | 1 | 2 | 1 | 0 | 3 | 2 | 5 | 9 | 4 | 15 | 19 | 14 | 9 | 22 | 17 | 4 | 177 | 3.98 | 3.98 |
| 4 | GRAU | 9 | 0 | 0 | 0 | 0 | 0 | 0 | 0 | 0 | 0 | 2 | 0 | 3 | 6 | 0 | 7 | 8 | 9 | 6 | 10 | 7 | 11 | 3 | 81 | 1.82 | 1.82 |
| 5 | JEBEROS | 3 | 0 | 0 | 0 | 0 | 0 | 0 | 0 | 0 | 0 | 0 | 0 | 0 | 0 | 3 | 4 | 9 | 7 | 4 | 13 | 1 | 4 | 15 | 63 | 1.42 | 1.42 |
| 6 | MUNICHIS | 1 | 0 | 0 | 1 | 2 | 3 | 0 | 0 | 0 | 0 | 0 | 0 | 1 | 1 | 1 | 4 | 0 | 3 | 1 | 11 | 14 | 0 | 0 | 43 | 0.97 | 0.97 |
| 7 | SANTA MARIA | 14 | 0 | 0 | 1 | 0 | 2 | 1 | 5 | 4 | 1 | 1 | 0 | 0 | 0 | 1 | 0 | 1 | 0 | 1 | 1 | 0 | 1 | 1 | 35 | 0.79 | 0.79 |
| 8 | SHUCUSHYACU | 1 | 0 | 0 | 0 | 0 | 0 | 0 | 0 | 0 | 0 | 0 | 0 | 0 | 0 | 0 | 0 | 0 | 1 | 8 | 0 | 2 | 2 | 1 | 15 | 0.34 | 0.34 |
| 9 | SANTO TOMAS | 6 | 0 | 0 | 0 | 0 | 0 | 0 | 0 | 0 | 0 | 0 | 0 | 0 | 0 | 0 | 0 | 0 | 1 | 0 | 4 | 1 | 0 | 0 | 12 | 0.27 | 0.27 |
| 10 | BALSAPUERTO | 0 | 0 | 0 | 0 | 0 | 0 | 0 | 0 | 0 | 0 | 0 | 0 | 0 | 0 | 1 | 0 | 0 | 0 | 0 | 1 | 2 | 3 | 2 | 9 | 0.20 | 0.20 |
| 11 | SANTA CRUZ | 0 | 0 | 0 | 0 | 0 | 0 | 0 | 0 | 0 | 0 | 0 | 0 | 0 | 0 | 0 | 0 | 0 | 0 | 0 | 1 | 7 | 0 | 0 | 8 | 0.18 | 0.18 |
| 12 | 30 DE AGOSTO | 2 | 0 | 0 | 0 | 0 | 0 | 0 | 0 | 0 | 0 | 0 | 0 | 0 | 1 | 0 | 0 | 3 | 0 | 0 | 0 | 0 | 0 | 1 | 7 | 0.16 | 0.16 |
| 13 | 6 DE JULIO | 6 | 0 | 0 | 0 | 0 | 0 | 0 | 0 | 0 | 0 | 0 | 0 | 0 | 0 | 0 | 0 | 0 | 0 | 0 | 0 | 0 | 0 | 0 | 6 | 0.13 | 0.13 |
| 14 | SAN JUAN DE PAMPLONA | 0 | 0 | 0 | 0 | 0 | 0 | 0 | 0 | 0 | 0 | 0 | 0 | 0 | 0 | 0 | 0 | 0 | 0 | 1 | 0 | 2 | 2 | 1 | 6 | 0.13 | 0.13 |
| 15 | SAN FRANCISCO KM 21 | 0 | 0 | 0 | 0 | 0 | 0 | 0 | 0 | 1 | 1 | 0 | 0 | 0 | 0 | 0 | 0 | 0 | 0 | 1 | 0 | 0 | 0 | 0 | 3 | 0.07 | 0.07 |
| 16 | SAN JUAN DE PUMAYACU | 0 | 0 | 0 | 0 | 0 | 0 | 0 | 0 | 0 | 0 | 0 | 0 | 1 | 1 | 0 | 0 | 0 | 0 | 0 | 0 | 0 | 0 | 0 | 2 | 0.04 | 0.04 |
| 17 | SAN GABRIEL DE VARADERO | 0 | 0 | 0 | 0 | 0 | 0 | 0 | 0 | 0 | 0 | 0 | 0 | 0 | 0 | 0 | 0 | 0 | 0 | 0 | 0 | 1 | 0 | 0 | 1 | 0.02 | 0.02 |
| 18 | LIBERTAD DEL HUALLAGA | 0 | 0 | 0 | 0 | 0 | 0 | 0 | 0 | 0 | 0 | 0 | 0 | 0 | 0 | 0 | 0 | 0 | 0 | 0 | 0 | 0 | 1 | 0 | 1 | 0.02 | 0.02 |
| 19 | Total general | 256 | 2 | 4 | 4 | 2 | 7 | 4 | 10 | 9 | 5 | 9 | 7 | 17 | 24 | 39 | 57 | 62 | 87 | 85 | 78 | 90 | 53 | 37 | 4447 | 100.00 | 100.00 |

Fuente: NOTI-WEB-Elaboración: Dirección Red de Salud Alto Amazonas-Unidad de Epidemiología.

(*) Hasta la SE 35.

DENGUE POR LOCALIDAD, RED INTEGRADA DE SALUD ALTO AMAZONAS, GERESA LORETO, 2025 *

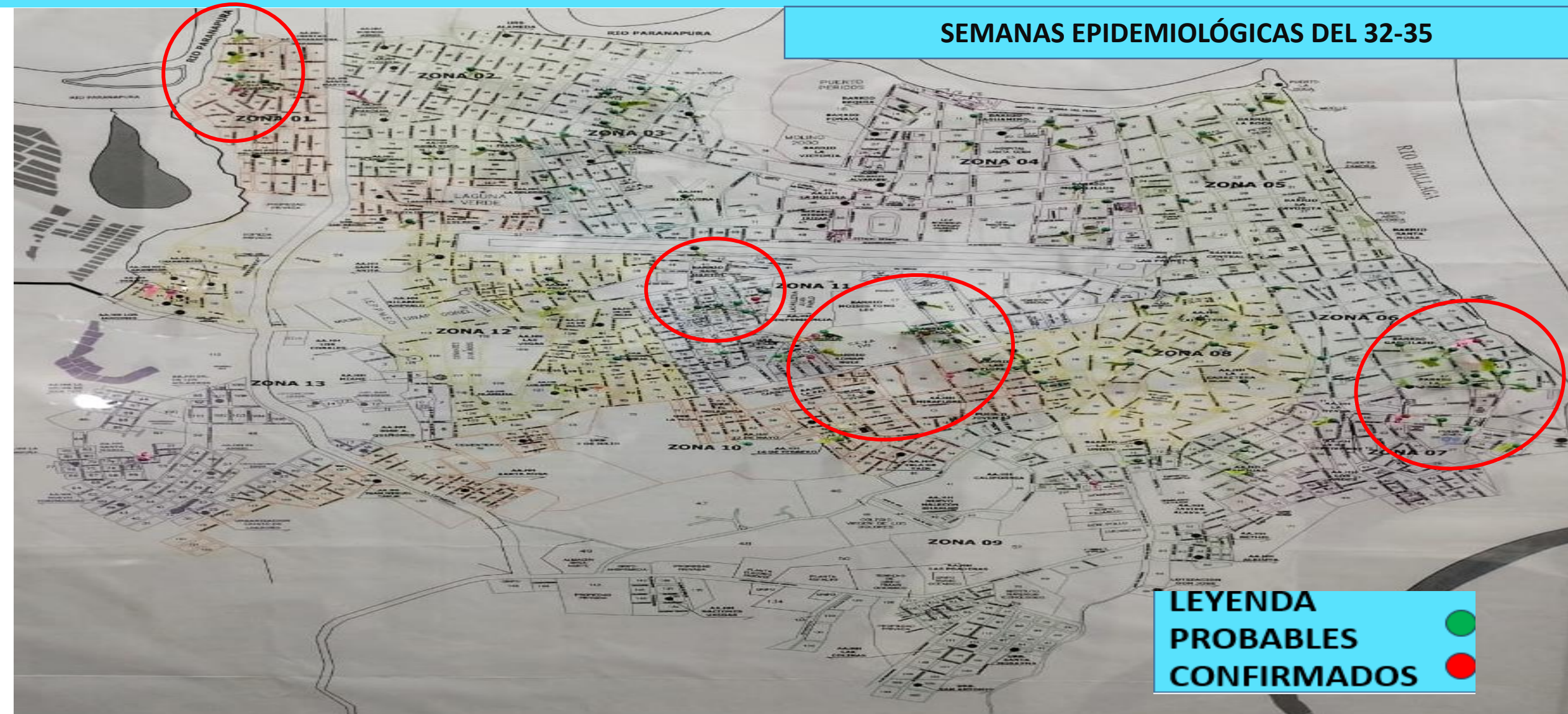
| N° | LOCALIDADES AFECTADAS_SE. | 1-20 | 21 | 22 | 23 | 24 | 25 | 26 | 27 | 28 | 29 | 30 | 31 | 32 | 33 | 34 | 35 | Total general | % | % ACUM |
|----|---------------------------|------------|-----------|-----------|-----------|-----------|-----------|-----------|-----------|-----------|-----------|-----------|-----------|-----------|-----------|-----------|-----------|---------------|---------------|---------------|
| 1 | YURIMAGUAS | 795 | 38 | 40 | 46 | 37 | 41 | 40 | 39 | 36 | 48 | 33 | 24 | 31 | 31 | 25 | 26 | 1330 | 85.09 | 85.09 |
| 2 | LAGUNAS | 79 | 2 | 0 | 2 | 3 | 0 | 1 | 0 | 1 | 1 | 1 | 0 | 0 | 1 | 0 | 0 | 91 | 5.82 | 5.82 |
| 3 | SHUCUSHYACU | 32 | 2 | 0 | 0 | 0 | 1 | 0 | 0 | 0 | 0 | 0 | 1 | 0 | 1 | 0 | 0 | 37 | 2.37 | 2.37 |
| 4 | SANTA CRUZ | 18 | 1 | 0 | 0 | 1 | 1 | 0 | 0 | 0 | 0 | 0 | 0 | 0 | 0 | 1 | 0 | 22 | 1.41 | 1.41 |
| 5 | BALSAPUERTO | 13 | 0 | 1 | 0 | 0 | 0 | 0 | 0 | 0 | 0 | 0 | 0 | 1 | 2 | 0 | 0 | 17 | 1.09 | 1.09 |
| 6 | GRAU | 14 | 0 | 0 | 0 | 0 | 0 | 0 | 1 | 0 | 0 | 0 | 0 | 0 | 0 | 0 | 1 | 16 | 1.02 | 1.02 |
| 7 | PAMPA HERMOSA | 10 | 0 | 1 | 0 | 1 | 1 | 0 | 1 | 1 | 0 | 0 | 0 | 0 | 0 | 0 | 0 | 15 | 0.96 | 0.96 |
| 8 | BELEN | 9 | 0 | 0 | 0 | 0 | 0 | 0 | 0 | 0 | 0 | 0 | 0 | 0 | 0 | 0 | 0 | 9 | 0.58 | 0.58 |
| 9 | JEBEROS | 4 | 0 | 0 | 0 | 0 | 0 | 0 | 0 | 0 | 0 | 0 | 0 | 0 | 0 | 0 | 0 | 4 | 0.26 | 0.26 |
| 10 | MUNICHIS | 2 | 0 | 0 | 0 | 0 | 1 | 0 | 0 | 0 | 0 | 0 | 0 | 1 | 0 | 0 | 0 | 4 | 0.26 | 0.26 |
| 11 | SAN GABRIEL DE VARADERO | 4 | 0 | 0 | 0 | 0 | 0 | 0 | 0 | 0 | 0 | 0 | 0 | 0 | 0 | 0 | 0 | 4 | 0.26 | 0.26 |
| 12 | SANTA MARIA | 3 | 0 | 0 | 0 | 0 | 0 | 0 | 0 | 0 | 0 | 0 | 0 | 0 | 0 | 0 | 0 | 3 | 0.19 | 0.19 |
| 13 | SANTO TOMAS | 2 | 0 | 0 | 0 | 0 | 0 | 0 | 0 | 0 | 0 | 0 | 0 | 0 | 0 | 0 | 0 | 2 | 0.13 | 0.13 |
| 14 | 30 DE AGOSTO | 1 | 0 | 0 | 0 | 0 | 0 | 0 | 0 | 0 | 0 | 0 | 0 | 1 | 0 | 0 | 0 | 2 | 0.13 | 0.13 |
| 15 | SAN JUAN DE PUMAYACU | 0 | 0 | 1 | 0 | 0 | 0 | 0 | 0 | 0 | 0 | 0 | 0 | 0 | 0 | 0 | 1 | 2 | 0.13 | 0.13 |
| 16 | PROVIDENCIA | 0 | 0 | 0 | 0 | 0 | 0 | 0 | 0 | 0 | 0 | 0 | 0 | 0 | 0 | 1 | 0 | 1 | 0.06 | 0.06 |
| 17 | LEONCIO PRADO | 0 | 0 | 0 | 0 | 0 | 0 | 0 | 0 | 0 | 0 | 0 | 0 | 0 | 0 | 1 | 0 | 1 | 0.06 | 0.06 |
| 18 | SUNIPLAYA | 0 | 0 | 0 | 0 | 0 | 0 | 0 | 0 | 0 | 0 | 0 | 0 | 0 | 0 | 0 | 1 | 1 | 0.06 | 0.06 |
| 19 | SAN JUAN DE PAMPLONA | 1 | 0 | 0 | 0 | 0 | 0 | 0 | 0 | 0 | 0 | 0 | 0 | 0 | 0 | 0 | 0 | 1 | 0.06 | 0.06 |
| 20 | UNION | 0 | 0 | 0 | 0 | 0 | 0 | 0 | 0 | 0 | 0 | 0 | 0 | 0 | 0 | 0 | 1 | 1 | 0.06 | 0.06 |
| | Total general | 986 | 43 | 43 | 48 | 42 | 45 | 41 | 41 | 38 | 49 | 34 | 25 | 34 | 35 | 28 | 30 | 1563 | 100.00 | 100.00 |

Fuente: NOTI-WEB-Elaboración: Dirección Red de Salud Alto Amazonas-Unidad de Epidemiología.

(*) Hasta la SE 35.

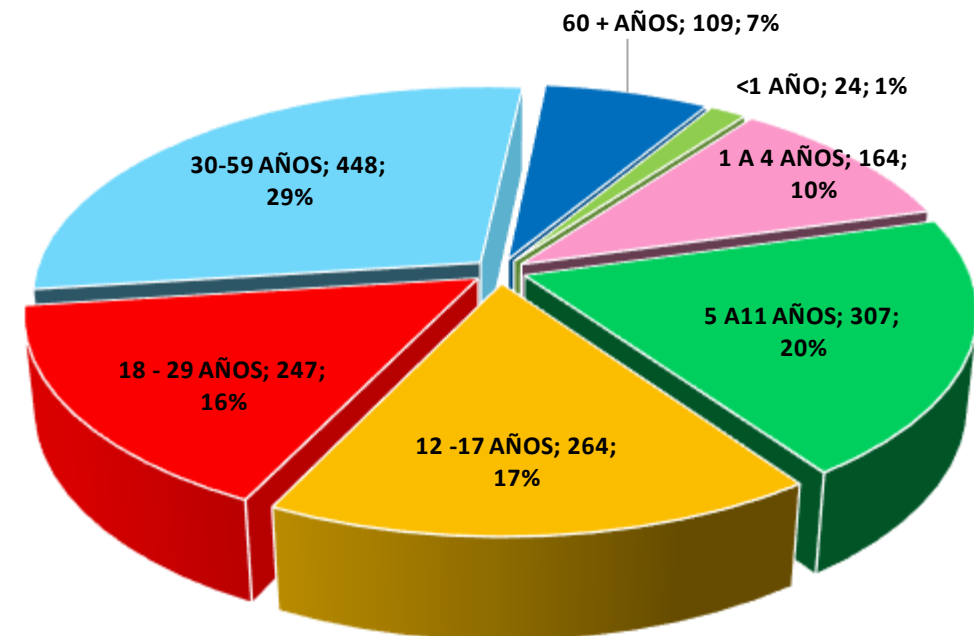
CONGLOMERADO DE CASOS POR DENGUE, CIUDAD YURIMAGUAS, DISTRITO YURIMAGUAS, RED DE SALUD ALTO AMAZONAS, GERESA LORETO, 2025 *

SEMANAS EPIDEMIOLÓGICAS DEL 32-35

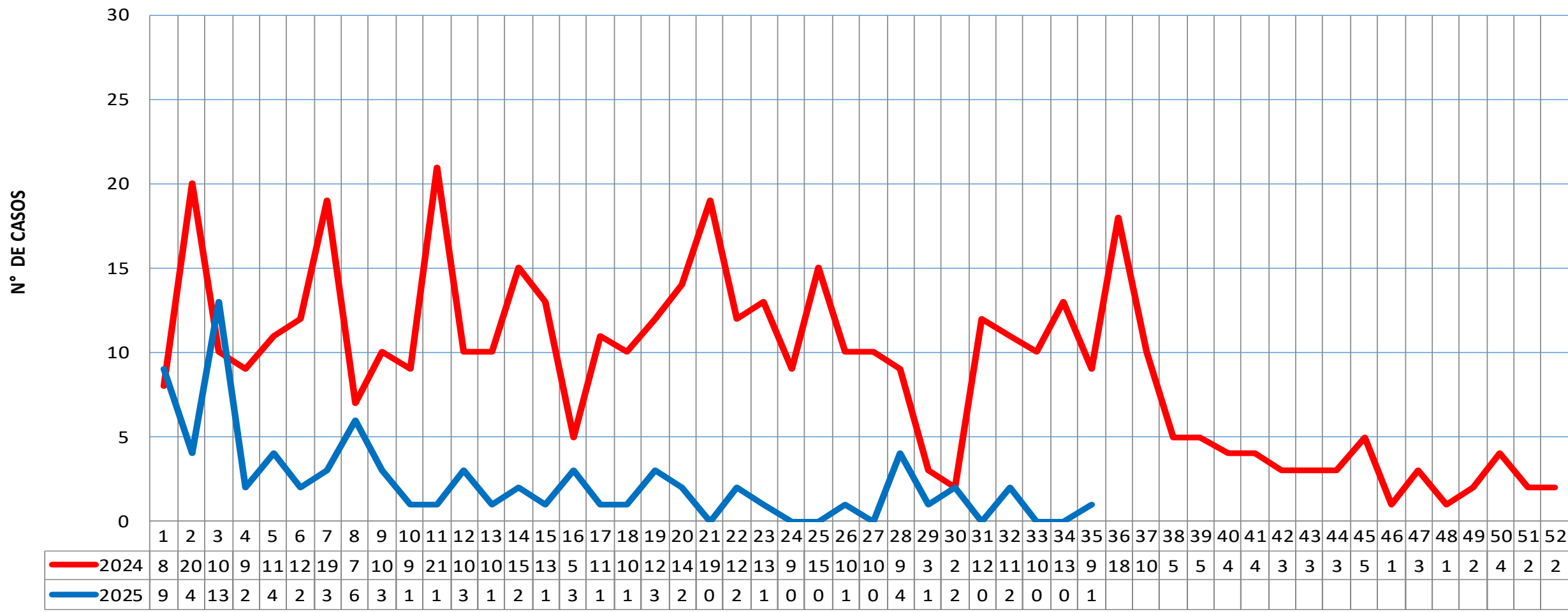


CASOS DE DENGUE SEGÙN SEXO Y ETAPAS DE VIDA, RED INTEGRADA DE SALUD ALTO AMAZONAS, GERESA LORETO, 2025 *

| POB. 2025 | ETAPAS DE VIDA | FEMENINO | MASCULINO | TOTAL GENERAL | % |
|---------------|----------------------|------------|------------|---------------|------------|
| 3357 | <1 AÑO | 6 | 18 | 24 | 1.54 |
| 16407 | 1 A 4 AÑOS | 81 | 83 | 164 | 10.49 |
| 25525 | 5 A 11 AÑOS | 148 | 159 | 307 | 19.64 |
| 20726 | 12 -17 AÑOS | 129 | 135 | 264 | 16.89 |
| 32689 | 18 - 29 AÑOS | 152 | 95 | 247 | 15.80 |
| 50445 | 30-59 AÑOS | 260 | 188 | 448 | 28.66 |
| 13622 | 60 + AÑOS | 53 | 56 | 109 | 6.97 |
| 162771 | TOTAL GENERAL | 829 | 734 | 1563 | 100 |



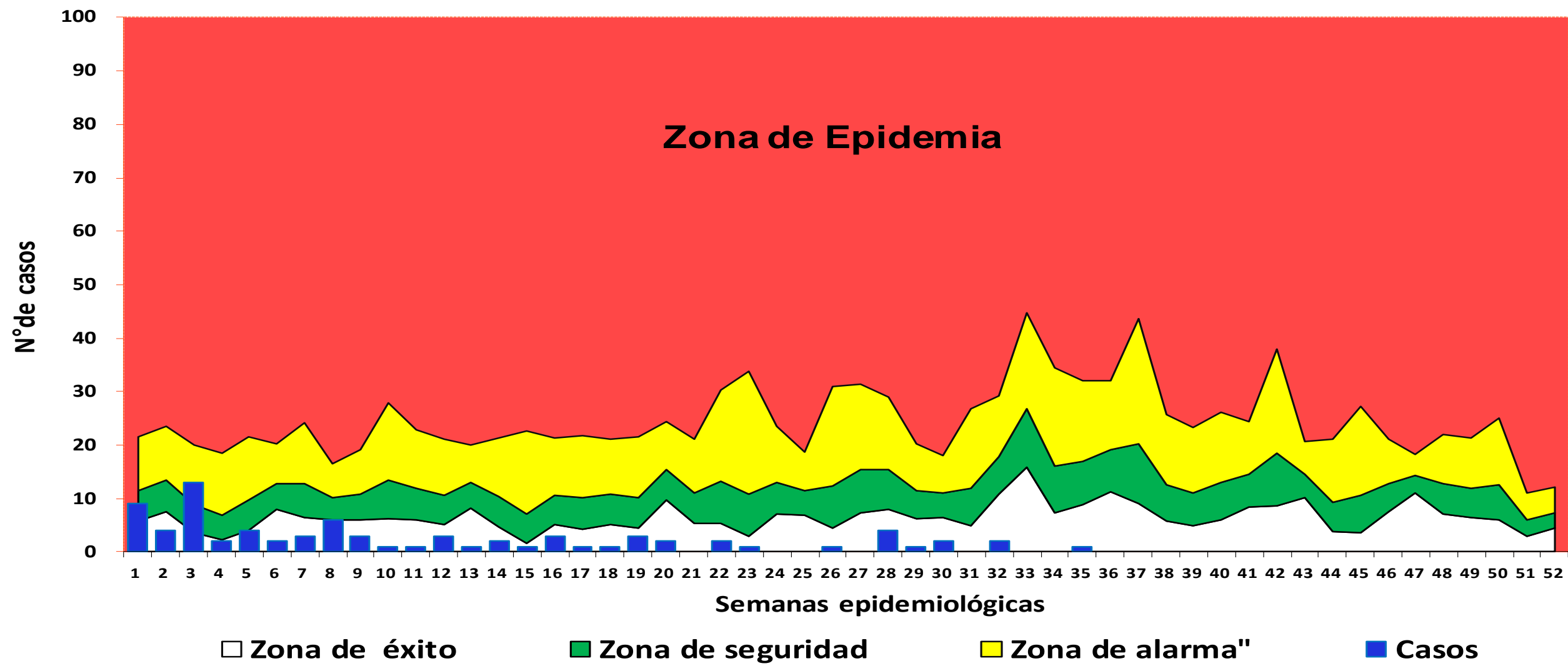
CASOS DE MALARIA POR SEMANAS EPIDEMIOLÓGICAS, RED INTEGRADA DE SALUD ALTO AMAZONAS, GERESA LORETO, 2024 - 2025 *



AÑOS, SEMANAS EPIDEMIOLÓGICAS Y CASOS

Fuente: NOTI-WEB-Elaboración: Dirección Red de Salud Alto Amazonas-Unidad de Epidemiología.
 (*) Hasta la SE 35.

CANAL ENDÉMICO DE CASOS DE MALARIA, RED INTEGRADA DE SALUD ALTO AMAZONAS, GERESA LORETO, 2025 *



Fuente: NOTI-WEB-Elaboración: Dirección Red de Salud Alto Amazonas-Unidad de Epidemiología.
 (*) Hasta la SE 35.

MAPA DE RIESGO DE CASOS DE MALARIA, RED INTEGRADA DE SALUD ALTO AMAZONAS, GERESA LORETO 2025 *

MALARIA POR DISTRITOS, RED INTEGRADA DE SALUD ALTO AMAZONAS, GERESA LORETO, 2014 - 2025 *



| Districtos/ Años | Población 2025 | 2014 | 2015 | 2016 | 2017 | F | 2018 | 2019 | 2020 | 2021 | 2022 | 2023 | 2024 | 2025 | TIA |
|-------------------|----------------|-------------|-------------|-------------|-------------|----------|-------------|------------|------------|------------|-------------|-------------|------------|-----------|-------------|
| Balsapuerto | 25836 | 54 | 453 | 780 | 1710 | 0 | 1545 | 638 | 272 | 494 | 1424 | 1070 | 297 | 37 | 1.43 |
| Jeberos | 6897 | 0 | 14 | 95 | 64 | 0 | 7 | 0 | 0 | 0 | 4 | 16 | 0 | 7 | 1.01 |
| Lagunas | 15117 | 480 | 316 | 178 | 213 | 1 | 527 | 143 | 35 | 46 | 154 | 373 | 47 | 3 | 0.20 |
| Santa Cruz | 5383 | 1 | 2 | 3 | 8 | 0 | 8 | 1 | 23 | 12 | 2 | 4 | 0 | 2 | 0.37 |
| Teniente C. L. R. | 7064 | 4 | 5 | 67 | 26 | 0 | 10 | 4 | 2 | 12 | 1 | 0 | 0 | 1 | 0.14 |
| Yurimaguas | 102474 | 549 | 213 | 290 | 137 | 0 | 161 | 67 | 134 | 107 | 140 | 212 | 124 | 29 | 0.28 |
| Total | 162771 | 1088 | 1003 | 1413 | 2158 | 1 | 2258 | 853 | 466 | 671 | 1725 | 1675 | 468 | 79 | 0.49 |

Fuente: NOTI-WEB-Elaboración: Dirección Red de Salud Alto Amazonas-Unidad de Epidemiología.
 (*) Hasta la SE 35.

MALARIA POR LOCALIDAD, RED INTEGRADA DE SALUD ALTO AMAZONAS, GERESA LORETO, 2024 *

| N° | LOCALIDADES | 1-30 | 30 | 31 | 32 | 33 | 34 | 35 | 36 | 37 | 38 | 39 | 40 | 41 | 42 | 43 | 44 | 45 | 46 | 47 | 48 | 49 | 50 | 51 | 52 | Total general | % | % ACUM | |
|----|----------------------------|------|----|----|----|----|----|----|----|----|----|----|----|----|----|----|----|----|----|----|----|----|----|----|----|---------------|------|--------|-------|
| 1 | SOLEDAD | 50 | 0 | 5 | 2 | 3 | 0 | 1 | 4 | 0 | 1 | 0 | 1 | 1 | 0 | 0 | 0 | 0 | 0 | 0 | 1 | 1 | 1 | 2 | 1 | 0 | 74 | 15.81 | 15.81 |
| 2 | FRAY MARTIN | 41 | 0 | 0 | 0 | 0 | 0 | 1 | 0 | 0 | 1 | 0 | 1 | 1 | 0 | 0 | 0 | 0 | 0 | 0 | 1 | 0 | 0 | 1 | 0 | 0 | 47 | 10.04 | 10.04 |
| 3 | SAN ROQUE | 26 | 0 | 2 | 1 | 0 | 0 | 0 | 0 | 0 | 0 | 0 | 0 | 0 | 0 | 1 | 0 | 0 | 0 | 0 | 0 | 0 | 0 | 0 | 0 | 0 | 30 | 6.41 | 6.41 |
| 4 | SAN LUIS | 19 | 0 | 0 | 0 | 1 | 3 | 1 | 3 | 1 | 1 | 0 | 0 | 0 | 0 | 0 | 0 | 0 | 0 | 0 | 0 | 0 | 0 | 0 | 0 | 0 | 29 | 6.20 | 6.20 |
| 5 | LIBERTAD | 15 | 1 | 1 | 2 | 1 | 3 | 0 | 1 | 0 | 0 | 0 | 0 | 0 | 0 | 2 | 0 | 0 | 0 | 0 | 0 | 0 | 0 | 0 | 0 | 0 | 26 | 5.56 | 5.56 |
| 6 | PUERTO PORVENIR | 18 | 0 | 0 | 0 | 0 | 0 | 1 | 0 | 0 | 0 | 0 | 0 | 0 | 1 | 1 | 0 | 1 | 0 | 0 | 0 | 0 | 0 | 0 | 0 | 0 | 22 | 4.70 | 4.70 |
| 7 | MOYOBAMBILLO | 18 | 0 | 0 | 0 | 0 | 0 | 0 | 1 | 0 | 0 | 1 | 0 | 0 | 0 | 0 | 0 | 0 | 0 | 0 | 0 | 0 | 0 | 0 | 0 | 0 | 20 | 4.27 | 4.27 |
| 8 | SAN ANTONIO DE SANIYACO | 6 | 0 | 0 | 0 | 0 | 1 | 1 | 1 | 1 | 0 | 0 | 1 | 0 | 0 | 0 | 1 | 1 | 0 | 0 | 0 | 0 | 1 | 1 | 0 | 0 | 15 | 3.21 | 3.21 |
| 9 | SANTA LUCIA | 4 | 0 | 0 | 0 | 0 | 1 | 1 | 0 | 3 | 1 | 0 | 1 | 0 | 0 | 0 | 0 | 0 | 1 | 1 | 0 | 0 | 0 | 1 | 1 | 15 | 3.21 | 3.21 | |
| 10 | HUANCAYO | 5 | 0 | 0 | 1 | 2 | 0 | 0 | 0 | 3 | 0 | 0 | 0 | 0 | 0 | 0 | 0 | 0 | 0 | 0 | 0 | 0 | 0 | 0 | 0 | 0 | 11 | 2.35 | 2.35 |
| 11 | SAN FERNANDO | 8 | 0 | 1 | 1 | 0 | 0 | 0 | 0 | 0 | 0 | 1 | 0 | 0 | 0 | 0 | 0 | 0 | 0 | 0 | 0 | 0 | 0 | 0 | 0 | 0 | 11 | 2.35 | 2.35 |
| 12 | NUEVO CAJAMARCA | 8 | 0 | 1 | 1 | 0 | 0 | 0 | 0 | 0 | 0 | 0 | 0 | 0 | 0 | 0 | 0 | 0 | 0 | 0 | 0 | 0 | 0 | 0 | 0 | 0 | 10 | 2.14 | 2.14 |
| 13 | UNION ZANCUDO | 9 | 0 | 0 | 0 | 0 | 0 | 0 | 0 | 0 | 0 | 0 | 0 | 0 | 0 | 0 | 0 | 0 | 0 | 0 | 0 | 0 | 0 | 0 | 0 | 0 | 9 | 1.92 | 1.92 |
| 14 | NUEVO TINAJAYO | 9 | 0 | 0 | 0 | 0 | 0 | 0 | 0 | 0 | 0 | 0 | 0 | 0 | 0 | 0 | 0 | 0 | 0 | 0 | 0 | 0 | 0 | 0 | 0 | 0 | 9 | 1.92 | 1.92 |
| 15 | SAN FRANCISCO DE PAMPAYACU | 5 | 0 | 0 | 0 | 0 | 0 | 0 | 1 | 0 | 0 | 0 | 0 | 2 | 0 | 0 | 0 | 0 | 0 | 0 | 0 | 0 | 0 | 0 | 0 | 0 | 8 | 1.71 | 1.71 |
| 16 | BARRANQUITA | 3 | 0 | 0 | 1 | 1 | 2 | 0 | 0 | 0 | 0 | 0 | 0 | 0 | 0 | 0 | 0 | 0 | 0 | 0 | 0 | 0 | 0 | 0 | 0 | 0 | 7 | 1.50 | 1.50 |
| 17 | NUEVA CHAZUTA | 1 | 1 | 2 | 0 | 1 | 2 | 0 | 0 | 0 | 0 | 0 | 0 | 0 | 0 | 0 | 0 | 0 | 0 | 0 | 0 | 0 | 0 | 0 | 0 | 0 | 7 | 1.50 | 1.50 |
| 18 | PANAN | 6 | 0 | 0 | 0 | 0 | 0 | 0 | 0 | 0 | 0 | 0 | 0 | 0 | 0 | 0 | 0 | 0 | 0 | 0 | 0 | 0 | 0 | 0 | 0 | 0 | 6 | 1.28 | 1.28 |
| 19 | BELLAVISTA | 6 | 0 | 0 | 0 | 0 | 0 | 0 | 0 | 0 | 0 | 0 | 0 | 0 | 0 | 0 | 0 | 0 | 0 | 0 | 0 | 0 | 0 | 0 | 0 | 0 | 6 | 1.28 | 1.28 |
| 20 | SANTA CLARA | 3 | 0 | 0 | 0 | 0 | 0 | 0 | 0 | 0 | 0 | 1 | 0 | 0 | 1 | 0 | 0 | 0 | 0 | 0 | 0 | 0 | 0 | 0 | 0 | 0 | 5 | 1.07 | 1.07 |
| 21 | SAN RAFAEL | 2 | 0 | 0 | 0 | 0 | 0 | 0 | 0 | 0 | 0 | 1 | 0 | 0 | 0 | 0 | 1 | 1 | 0 | 0 | 0 | 0 | 0 | 0 | 0 | 0 | 5 | 1.07 | 1.07 |
| 22 | PROGRESO | 5 | 0 | 0 | 0 | 0 | 0 | 0 | 0 | 0 | 0 | 0 | 0 | 0 | 0 | 0 | 0 | 0 | 0 | 0 | 0 | 0 | 0 | 0 | 0 | 0 | 5 | 1.07 | 1.07 |
| 23 | LOMA LINDA | 3 | 0 | 0 | 0 | 0 | 0 | 0 | 0 | 0 | 1 | 0 | 0 | 0 | 0 | 0 | 0 | 0 | 0 | 0 | 0 | 0 | 0 | 0 | 0 | 0 | 4 | 0.85 | 0.85 |
| 24 | MUNICHIS | 1 | 0 | 0 | 0 | 0 | 1 | 2 | 0 | 0 | 0 | 0 | 0 | 0 | 0 | 0 | 0 | 0 | 0 | 0 | 0 | 0 | 0 | 0 | 0 | 0 | 4 | 0.85 | 0.85 |
| 25 | SAN JOSE DE CABALLITO | 3 | 0 | 0 | 0 | 0 | 0 | 0 | 1 | 0 | 0 | 0 | 0 | 0 | 0 | 0 | 0 | 0 | 0 | 0 | 0 | 0 | 0 | 0 | 0 | 0 | 4 | 0.85 | 0.85 |

Fuente: NOTI-WEB-Elaboración: Dirección Red de Salud Alto Amazonas-Unidad de Epidemiología.

(*) Hasta la SE 35.

MALARIA POR LOCALIDAD, RED INTEGRADA DE SALUD ALTO AMAZONAS, GERESA LORETO, 2024 *

| Nº | LOCALIDADES | 1-30 | 30 | 31 | 32 | 33 | 34 | 35 | 36 | 37 | 38 | 39 | 40 | 41 | 42 | 43 | 44 | 45 | 46 | 47 | 48 | 49 | 50 | 51 | 52 | Total general | % | % ACUM | |
|----|------------------------------|------|----|----|----|----|----|----|----|----|----|----|----|----|----|----|----|----|----|----|----|----|----|----|----|---------------|------|--------|------|
| 26 | NUEVO MUNDO | 4 | 0 | 0 | 0 | 0 | 0 | 0 | 0 | 0 | 0 | 0 | 0 | 0 | 0 | 0 | 0 | 0 | 0 | 0 | 0 | 0 | 0 | 0 | 0 | 0 | 4 | 0.85 | 0.85 |
| 27 | MARANATHA | 3 | 0 | 0 | 0 | 0 | 0 | 0 | 1 | 0 | 0 | 0 | 0 | 0 | 0 | 0 | 0 | 0 | 0 | 0 | 0 | 0 | 0 | 0 | 0 | 0 | 4 | 0.85 | 0.85 |
| 28 | ANTIOQUIA | 3 | 0 | 0 | 0 | 0 | 0 | 0 | 0 | 0 | 0 | 0 | 0 | 0 | 0 | 0 | 0 | 0 | 0 | 0 | 0 | 0 | 0 | 0 | 1 | 4 | 0.85 | 0.85 | |
| 29 | NUEVO MOYOBAMBA | 3 | 0 | 0 | 0 | 0 | 0 | 0 | 1 | 0 | 0 | 0 | 0 | 0 | 0 | 0 | 0 | 0 | 0 | 0 | 0 | 0 | 0 | 0 | 0 | 0 | 4 | 0.85 | 0.85 |
| 30 | NUEVA ARICA | 3 | 0 | 0 | 0 | 0 | 0 | 0 | 0 | 0 | 0 | 0 | 0 | 0 | 0 | 0 | 0 | 0 | 0 | 0 | 0 | 0 | 0 | 0 | 0 | 0 | 3 | 0.64 | 0.64 |
| 31 | SANTA ROSA | 2 | 0 | 0 | 1 | 0 | 0 | 0 | 0 | 0 | 0 | 0 | 0 | 0 | 0 | 0 | 0 | 0 | 0 | 0 | 0 | 0 | 0 | 0 | 0 | 0 | 3 | 0.64 | 0.64 |
| 32 | VILLA ALEGRE | 2 | 0 | 0 | 0 | 0 | 0 | 0 | 0 | 0 | 0 | 0 | 0 | 0 | 0 | 0 | 0 | 1 | 0 | 0 | 0 | 0 | 0 | 0 | 0 | 0 | 3 | 0.64 | 0.64 |
| 33 | TAWARI DE PLATOYACU | 0 | 0 | 0 | 0 | 0 | 0 | 0 | 3 | 0 | 0 | 0 | 0 | 0 | 0 | 0 | 0 | 0 | 0 | 0 | 0 | 0 | 0 | 0 | 0 | 0 | 3 | 0.64 | 0.64 |
| 34 | SAN GABRIEL DE VARADERO | 3 | 0 | 0 | 0 | 0 | 0 | 0 | 0 | 0 | 0 | 0 | 0 | 0 | 0 | 0 | 0 | 0 | 0 | 0 | 0 | 0 | 0 | 0 | 0 | 0 | 3 | 0.64 | 0.64 |
| 35 | OCULIZA | 3 | 0 | 0 | 0 | 0 | 0 | 0 | 0 | 0 | 0 | 0 | 0 | 0 | 0 | 0 | 0 | 0 | 0 | 0 | 0 | 0 | 0 | 0 | 0 | 0 | 3 | 0.64 | 0.64 |
| 36 | NUEVO PROGRESO | 3 | 0 | 0 | 0 | 0 | 0 | 0 | 0 | 0 | 0 | 0 | 0 | 0 | 0 | 0 | 0 | 0 | 0 | 0 | 0 | 0 | 0 | 0 | 0 | 0 | 3 | 0.64 | 0.64 |
| 37 | IRAPAY | 2 | 0 | 0 | 0 | 0 | 0 | 0 | 0 | 0 | 0 | 0 | 0 | 0 | 0 | 0 | 0 | 0 | 0 | 0 | 0 | 0 | 0 | 0 | 0 | 0 | 2 | 0.43 | 0.43 |
| 38 | NUEVO ARICA | 1 | 0 | 0 | 0 | 0 | 0 | 0 | 0 | 1 | 0 | 0 | 0 | 0 | 0 | 0 | 0 | 0 | 0 | 0 | 0 | 0 | 0 | 0 | 0 | 0 | 2 | 0.43 | 0.43 |
| 39 | NUEVA REFORMA | 2 | 0 | 0 | 0 | 0 | 0 | 0 | 0 | 0 | 0 | 0 | 0 | 0 | 0 | 0 | 0 | 0 | 0 | 0 | 0 | 0 | 0 | 0 | 0 | 0 | 2 | 0.43 | 0.43 |
| 40 | PALMERAS DEL PARANAPURA | 1 | 0 | 0 | 0 | 1 | 0 | 0 | 0 | 0 | 0 | 0 | 0 | 0 | 0 | 0 | 0 | 0 | 0 | 0 | 0 | 0 | 0 | 0 | 0 | 0 | 2 | 0.43 | 0.43 |
| 41 | SAN JUAN DE PALOMETAYACU | 2 | 0 | 0 | 0 | 0 | 0 | 0 | 0 | 0 | 0 | 0 | 0 | 0 | 0 | 0 | 0 | 0 | 0 | 0 | 0 | 0 | 0 | 0 | 0 | 0 | 2 | 0.43 | 0.43 |
| 42 | PUERTO ALEGRE | 2 | 0 | 0 | 0 | 0 | 0 | 0 | 0 | 0 | 0 | 0 | 0 | 0 | 0 | 0 | 0 | 0 | 0 | 0 | 0 | 0 | 0 | 0 | 0 | 0 | 2 | 0.43 | 0.43 |
| 43 | BALSAPUERTO | 2 | 0 | 0 | 0 | 0 | 0 | 0 | 0 | 0 | 0 | 0 | 0 | 0 | 0 | 0 | 0 | 0 | 0 | 0 | 0 | 0 | 0 | 0 | 0 | 0 | 2 | 0.43 | 0.43 |
| 44 | NUEVA ALIANZA | 2 | 0 | 0 | 0 | 0 | 0 | 0 | 0 | 0 | 0 | 0 | 0 | 0 | 0 | 0 | 0 | 0 | 0 | 0 | 0 | 0 | 0 | 0 | 0 | 0 | 2 | 0.43 | 0.43 |
| 45 | NUEVO JERUSALEN DEL YANAYACU | 1 | 0 | 0 | 0 | 0 | 0 | 0 | 0 | 0 | 0 | 0 | 0 | 0 | 0 | 0 | 0 | 0 | 0 | 0 | 0 | 0 | 0 | 0 | 0 | 0 | 1 | 0.21 | 0.21 |
| 46 | LAS AMAZONAS | 0 | 0 | 0 | 0 | 0 | 0 | 0 | 1 | 0 | 0 | 0 | 0 | 0 | 0 | 0 | 0 | 0 | 0 | 0 | 0 | 0 | 0 | 0 | 0 | 0 | 1 | 0.21 | 0.21 |
| 47 | MONTE ALEGRE | 1 | 0 | 0 | 0 | 0 | 0 | 0 | 0 | 0 | 0 | 0 | 0 | 0 | 0 | 0 | 0 | 0 | 0 | 0 | 0 | 0 | 0 | 0 | 0 | 0 | 1 | 0.21 | 0.21 |
| 48 | PALMAS DE SHANUSI | 0 | 0 | 0 | 0 | 0 | 0 | 0 | 0 | 0 | 0 | 0 | 0 | 0 | 0 | 0 | 0 | 1 | 0 | 0 | 0 | 0 | 0 | 0 | 0 | 0 | 1 | 0.21 | 0.21 |
| 49 | SAN PEDRO DE POROTOYACU | 1 | 0 | 0 | 0 | 0 | 0 | 0 | 0 | 0 | 0 | 0 | 0 | 0 | 0 | 0 | 0 | 0 | 0 | 0 | 0 | 0 | 0 | 0 | 0 | 0 | 1 | 0.21 | 0.21 |

Fuente: NOTI-WEB-Elaboración: Dirección Red de Salud Alto Amazonas-Unidad de Epidemiología.

(*) Hasta la SE 35.

MALARIA POR LOCALIDAD, RED INTEGRADA DE SALUD ALTO AMAZONAS, GERESA LORETO, 2024 *

| N° | LOCALIDADES | 1-30 | 30 | 31 | 32 | 33 | 34 | 35 | 36 | 37 | 38 | 39 | 40 | 41 | 42 | 43 | 44 | 45 | 46 | 47 | 48 | 49 | 50 | 51 | 52 | Total general | % | % ACUM |
|----------------------|------------------------------|------------|----------|-----------|-----------|-----------|-----------|----------|-----------|-----------|----------|----------|----------|----------|----------|----------|----------|----------|----------|----------|----------|----------|----------|----------|----------|---------------|---------------|---------------|
| 50 | SABALOYACU | 0 | 0 | 0 | 1 | 0 | 0 | 0 | 0 | 0 | 0 | 0 | 0 | 0 | 0 | 0 | 0 | 0 | 0 | 0 | 0 | 0 | 0 | 0 | 0 | 1 | 0.21 | 0.21 |
| 51 | SANTA CLARA DE PILLINGUE | 1 | 0 | 0 | 0 | 0 | 0 | 0 | 0 | 0 | 0 | 0 | 0 | 0 | 0 | 0 | 0 | 0 | 0 | 0 | 0 | 0 | 0 | 0 | 0 | 1 | 0.21 | 0.21 |
| 52 | NUEVA ERA | 0 | 0 | 0 | 0 | 0 | 0 | 0 | 0 | 1 | 0 | 0 | 0 | 0 | 0 | 0 | 0 | 0 | 0 | 0 | 0 | 0 | 0 | 0 | 0 | 1 | 0.21 | 0.21 |
| 53 | NUEVO ORIENTE | 1 | 0 | 0 | 0 | 0 | 0 | 0 | 0 | 0 | 0 | 0 | 0 | 0 | 0 | 0 | 0 | 0 | 0 | 0 | 0 | 0 | 0 | 0 | 0 | 1 | 0.21 | 0.21 |
| 54 | ATAHUALPA | 1 | 0 | 0 | 0 | 0 | 0 | 0 | 0 | 0 | 0 | 0 | 0 | 0 | 0 | 0 | 0 | 0 | 0 | 0 | 0 | 0 | 0 | 0 | 0 | 1 | 0.21 | 0.21 |
| 55 | PALMERAS DE SAN ROQUE | 1 | 0 | 0 | 0 | 0 | 0 | 0 | 0 | 0 | 0 | 0 | 0 | 0 | 0 | 0 | 0 | 0 | 0 | 0 | 0 | 0 | 0 | 0 | 0 | 1 | 0.21 | 0.21 |
| 56 | SAN FERNANDO DE TIPISHCA | 1 | 0 | 0 | 0 | 0 | 0 | 0 | 0 | 0 | 0 | 0 | 0 | 0 | 0 | 0 | 0 | 0 | 0 | 0 | 0 | 0 | 0 | 0 | 0 | 1 | 0.21 | 0.21 |
| 57 | NUEVO CONTAMANA DEL YANAYACU | 1 | 0 | 0 | 0 | 0 | 0 | 0 | 0 | 0 | 0 | 0 | 0 | 0 | 0 | 0 | 0 | 0 | 0 | 0 | 0 | 0 | 0 | 0 | 0 | 1 | 0.21 | 0.21 |
| 58 | NUEVA VIDA | 0 | 0 | 0 | 0 | 0 | 0 | 1 | 0 | 0 | 0 | 0 | 0 | 0 | 0 | 0 | 0 | 0 | 0 | 0 | 0 | 0 | 0 | 0 | 0 | 1 | 0.21 | 0.21 |
| 59 | NUEVO JUNIN | 1 | 0 | 0 | 0 | 0 | 0 | 0 | 0 | 0 | 0 | 0 | 0 | 0 | 0 | 0 | 0 | 0 | 0 | 0 | 0 | 0 | 0 | 0 | 0 | 1 | 0.21 | 0.21 |
| 60 | PINTUYACU | 1 | 0 | 0 | 0 | 0 | 0 | 0 | 0 | 0 | 0 | 0 | 0 | 0 | 0 | 0 | 0 | 0 | 0 | 0 | 0 | 0 | 0 | 0 | 0 | 1 | 0.21 | 0.21 |
| 61 | NUEVO LIBERTAD DEL YANAYACU | 1 | 0 | 0 | 0 | 0 | 0 | 0 | 0 | 0 | 0 | 0 | 0 | 0 | 0 | 0 | 0 | 0 | 0 | 0 | 0 | 0 | 0 | 0 | 0 | 1 | 0.21 | 0.21 |
| 62 | YURIMAGUAS | 0 | 0 | 0 | 0 | 0 | 0 | 0 | 0 | 0 | 1 | 0 | 0 | 0 | 0 | 0 | 0 | 0 | 0 | 0 | 0 | 0 | 0 | 0 | 0 | 1 | 0.21 | 0.21 |
| 63 | PUCALPILLO | 1 | 0 | 0 | 0 | 0 | 0 | 0 | 0 | 0 | 0 | 0 | 0 | 0 | 0 | 0 | 0 | 0 | 0 | 0 | 0 | 0 | 0 | 0 | 0 | 1 | 0.21 | 0.21 |
| 64 | SAN JUAN DE ARMANAYACU | 0 | 0 | 0 | 0 | 0 | 0 | 0 | 0 | 0 | 0 | 0 | 0 | 0 | 0 | 1 | 0 | 0 | 0 | 0 | 0 | 0 | 0 | 0 | 0 | 1 | 0.21 | 0.21 |
| 65 | 28 DE JULIO DEL CACHIYACU | 1 | 0 | 0 | 0 | 0 | 0 | 0 | 0 | 0 | 0 | 0 | 0 | 0 | 0 | 0 | 0 | 0 | 0 | 0 | 0 | 0 | 0 | 0 | 0 | 1 | 0.21 | 0.21 |
| 66 | NUEVA BARRANQUITA PARANAPURA | 1 | 0 | 0 | 0 | 0 | 0 | 0 | 0 | 0 | 0 | 0 | 0 | 0 | 0 | 0 | 0 | 0 | 0 | 0 | 0 | 0 | 0 | 0 | 0 | 1 | 0.21 | 0.21 |
| 67 | VILLA HERMOSA | 1 | 0 | 0 | 0 | 0 | 0 | 0 | 0 | 0 | 0 | 0 | 0 | 0 | 0 | 0 | 0 | 0 | 0 | 0 | 0 | 0 | 0 | 0 | 0 | 1 | 0.21 | 0.21 |
| 68 | NUEVO CANAAN | 1 | 0 | 0 | 0 | 0 | 0 | 0 | 0 | 0 | 0 | 0 | 0 | 0 | 0 | 0 | 0 | 0 | 0 | 0 | 0 | 0 | 0 | 0 | 0 | 1 | 0.21 | 0.21 |
| 69 | SAN MANUEL | 1 | 0 | 0 | 0 | 0 | 0 | 0 | 0 | 0 | 0 | 0 | 0 | 0 | 0 | 0 | 0 | 0 | 0 | 0 | 0 | 0 | 0 | 0 | 0 | 1 | 0.21 | 0.21 |
| 70 | ALIANZA DE HUITOYACU | 1 | 0 | 0 | 0 | 0 | 0 | 0 | 0 | 0 | 0 | 0 | 0 | 0 | 0 | 0 | 0 | 0 | 0 | 0 | 0 | 0 | 0 | 0 | 0 | 1 | 0.21 | 0.21 |
| Total general | | 336 | 2 | 12 | 11 | 10 | 13 | 9 | 18 | 10 | 5 | 5 | 4 | 4 | 3 | 3 | 3 | 5 | 1 | 3 | 1 | 2 | 4 | 2 | 2 | 468 | 100.00 | 100.00 |

Fuente: NOTI-WEB-Elaboración: Dirección Red de Salud Alto Amazonas-Unidad de Epidemiología.

(*) Hasta la SE 35.

MALARIA POR LOCALIDAD, RED INTEGRADA DE SALUD ALTO AMAZONAS, GERESA LORETO, 2025 *

| N° | LOCALIDADES | 1-20 | 21 | 22 | 23 | 24 | 25 | 26 | 27 | 28 | 29 | 30 | 31 | 32 | 33 | 34 | 35 | Total general | % | % ACUM |
|----|----------------------------|------|----|----|----|----|----|----|----|----|----|----|----|----|----|----|----|---------------|-------|--------|
| 1 | SANTA LUCIA | 11 | 0 | 0 | 0 | 0 | 0 | 0 | 0 | 0 | 0 | 0 | 0 | 0 | 0 | 0 | 0 | 11 | 13.92 | 13.92 |
| 2 | LOMA LINDA | 1 | 0 | 0 | 0 | 0 | 0 | 1 | 0 | 4 | 0 | 1 | 0 | 0 | 0 | 0 | 0 | 7 | 8.86 | 8.86 |
| 3 | SOLEDAD | 6 | 0 | 0 | 0 | 0 | 0 | 0 | 0 | 0 | 1 | 0 | 0 | 0 | 0 | 0 | 0 | 7 | 8.86 | 8.86 |
| 4 | SAN LUIS | 6 | 0 | 0 | 0 | 0 | 0 | 0 | 0 | 0 | 0 | 0 | 0 | 0 | 0 | 0 | 1 | 7 | 8.86 | 8.86 |
| 5 | NUEVA JORDANIA | 6 | 0 | 0 | 0 | 0 | 0 | 0 | 0 | 0 | 0 | 0 | 0 | 0 | 0 | 0 | 0 | 6 | 7.59 | 7.59 |
| 6 | SAN JUAN DE ARMANAYACU | 4 | 0 | 0 | 0 | 0 | 0 | 0 | 0 | 0 | 0 | 0 | 0 | 0 | 0 | 0 | 0 | 4 | 5.06 | 5.06 |
| 7 | LIBERTAD | 3 | 0 | 0 | 0 | 0 | 0 | 0 | 0 | 0 | 0 | 0 | 0 | 0 | 0 | 0 | 0 | 3 | 3.80 | 3.80 |
| 8 | SAN RAFAEL | 3 | 0 | 0 | 0 | 0 | 0 | 0 | 0 | 0 | 0 | 0 | 0 | 0 | 0 | 0 | 0 | 3 | 3.80 | 3.80 |
| 9 | VILLA ALEGRE | 2 | 0 | 0 | 0 | 0 | 0 | 0 | 0 | 0 | 0 | 0 | 0 | 0 | 0 | 0 | 0 | 2 | 2.53 | 2.53 |
| 10 | SAN ANTONIO DE SANIYACO | 2 | 0 | 0 | 0 | 0 | 0 | 0 | 0 | 0 | 0 | 0 | 0 | 0 | 0 | 0 | 0 | 2 | 2.53 | 2.53 |
| 11 | SAN FRANCISCO DE PAMPAYACU | 2 | 0 | 0 | 0 | 0 | 0 | 0 | 0 | 0 | 0 | 0 | 0 | 0 | 0 | 0 | 0 | 2 | 2.53 | 2.53 |
| 12 | SABALOYACU | 1 | 0 | 0 | 0 | 0 | 0 | 0 | 0 | 0 | 0 | 0 | 0 | 0 | 0 | 0 | 0 | 1 | 1.27 | 1.27 |
| 13 | MOYOBAMBILLO | 1 | 0 | 0 | 0 | 0 | 0 | 0 | 0 | 0 | 0 | 0 | 0 | 0 | 0 | 0 | 0 | 1 | 1.27 | 1.27 |
| 14 | NUEVA ALIANZA | 0 | 0 | 0 | 1 | 0 | 0 | 0 | 0 | 0 | 0 | 0 | 0 | 0 | 0 | 0 | 0 | 1 | 1.27 | 1.27 |
| 15 | SAN JUAN DE PALOMETAYACU | 1 | 0 | 0 | 0 | 0 | 0 | 0 | 0 | 0 | 0 | 0 | 0 | 0 | 0 | 0 | 0 | 1 | 1.27 | 1.27 |
| 16 | NUEVO PORTAL | 1 | 0 | 0 | 0 | 0 | 0 | 0 | 0 | 0 | 0 | 0 | 0 | 0 | 0 | 0 | 0 | 1 | 1.27 | 1.27 |
| 17 | HUANCAYO | 1 | 0 | 0 | 0 | 0 | 0 | 0 | 0 | 0 | 0 | 0 | 0 | 0 | 0 | 0 | 0 | 1 | 1.27 | 1.27 |
| 18 | SAN ANTONIO | 1 | 0 | 0 | 0 | 0 | 0 | 0 | 0 | 0 | 0 | 0 | 0 | 0 | 0 | 0 | 0 | 1 | 1.27 | 1.27 |
| 19 | SAN FERNANDO | 0 | 0 | 0 | 0 | 0 | 0 | 0 | 0 | 0 | 0 | 0 | 0 | 1 | 0 | 0 | 0 | 1 | 1.27 | 1.27 |

Fuente: NOTI-WEB-Elaboración: Dirección Red de Salud Alto Amazonas-Unidad de Epidemiología.

(*) Hasta la SE 35.

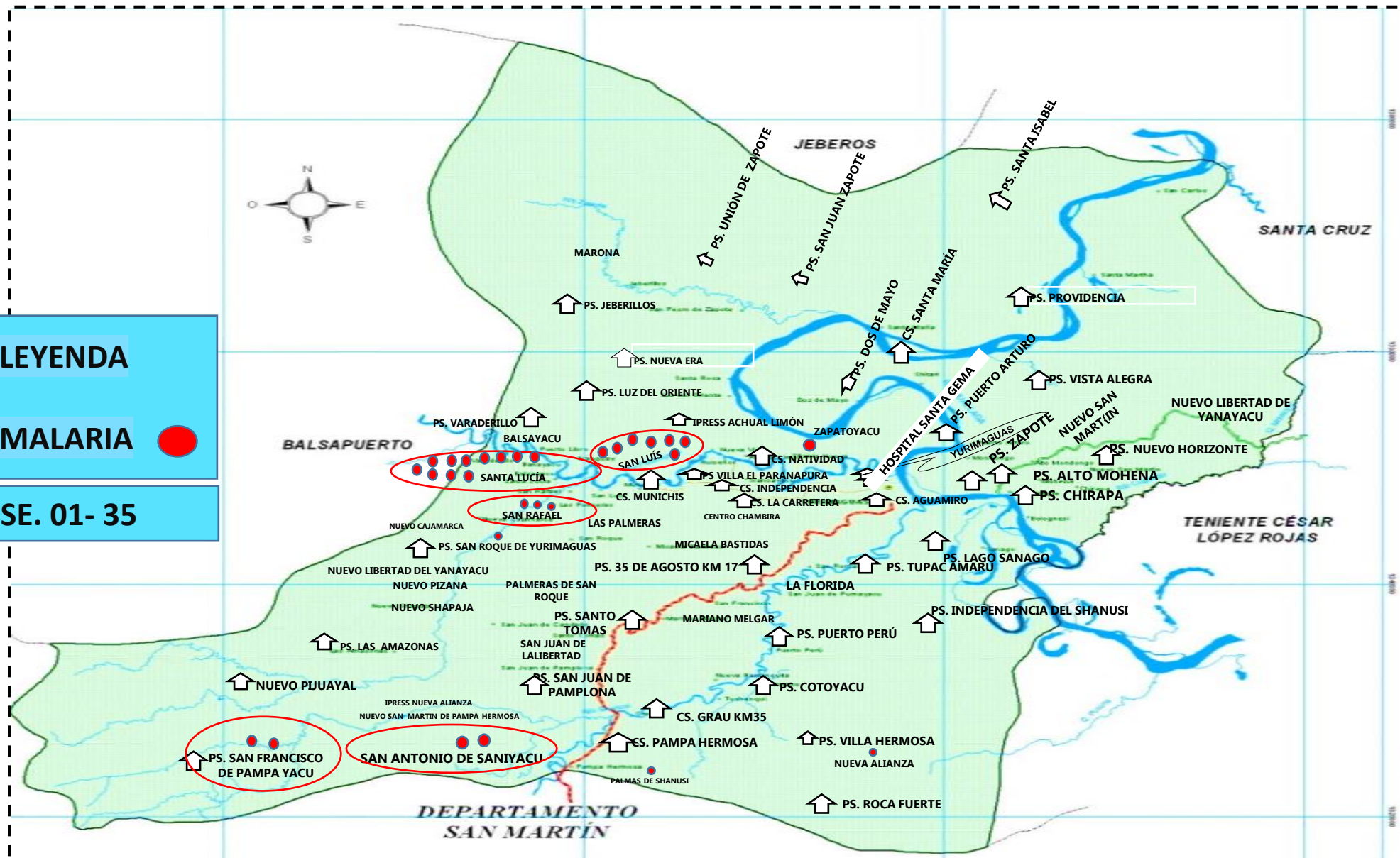
MALARIA POR LOCALIDAD, RED INTEGRADA DE SALUD ALTO AMAZONAS, GERESA LORETO, 2025 *

| N° | LOCALIDADES | 1-20 | 21 | 22 | 23 | 24 | 25 | 26 | 27 | 28 | 29 | 30 | 31 | 32 | 33 | 34 | 35 | Total general | % | % ACUM |
|----|-------------------------|-----------|----------|----------|----------|----------|----------|----------|----------|----------|----------|----------|----------|----------|----------|----------|----------|---------------|---------------|---------------|
| 20 | JORGE CHAVEZ | 1 | 0 | 0 | 0 | 0 | 0 | 0 | 0 | 0 | 0 | 0 | 0 | 0 | 0 | 0 | 0 | 1 | 1.27 | 1.27 |
| 21 | JEBEROS | 1 | 0 | 0 | 0 | 0 | 0 | 0 | 0 | 0 | 0 | 0 | 0 | 0 | 0 | 0 | 0 | 1 | 1.27 | 1.27 |
| 22 | SANTA CLARA | 1 | 0 | 0 | 0 | 0 | 0 | 0 | 0 | 0 | 0 | 0 | 0 | 0 | 0 | 0 | 0 | 1 | 1.27 | 1.27 |
| 23 | BALSAPUERTO | 1 | 0 | 0 | 0 | 0 | 0 | 0 | 0 | 0 | 0 | 0 | 0 | 0 | 0 | 0 | 0 | 1 | 1.27 | 1.27 |
| 24 | FRAY MARTIN | 1 | 0 | 0 | 0 | 0 | 0 | 0 | 0 | 0 | 0 | 0 | 0 | 0 | 0 | 0 | 0 | 1 | 1.27 | 1.27 |
| 25 | NUEVA VIDA | 0 | 0 | 1 | 0 | 0 | 0 | 0 | 0 | 0 | 0 | 0 | 0 | 0 | 0 | 0 | 0 | 1 | 1.27 | 1.27 |
| 26 | SAN ROQUE | 1 | 0 | 0 | 0 | 0 | 0 | 0 | 0 | 0 | 0 | 0 | 0 | 0 | 0 | 0 | 0 | 1 | 1.27 | 1.27 |
| 27 | NUEVO PROGRESO | 1 | 0 | 0 | 0 | 0 | 0 | 0 | 0 | 0 | 0 | 0 | 0 | 0 | 0 | 0 | 0 | 1 | 1.27 | 1.27 |
| 28 | ANTIOQUIA | 1 | 0 | 0 | 0 | 0 | 0 | 0 | 0 | 0 | 0 | 0 | 0 | 0 | 0 | 0 | 0 | 1 | 1.27 | 1.27 |
| 29 | SANTA CRUZ | 1 | 0 | 0 | 0 | 0 | 0 | 0 | 0 | 0 | 0 | 0 | 0 | 0 | 0 | 0 | 0 | 1 | 1.27 | 1.27 |
| 30 | PALMAS DE SHANUSI | 0 | 0 | 0 | 0 | 0 | 0 | 0 | 0 | 0 | 0 | 1 | 0 | 0 | 0 | 0 | 0 | 1 | 1.27 | 1.27 |
| 31 | TAWARI DE PLATOYACU | 1 | 0 | 0 | 0 | 0 | 0 | 0 | 0 | 0 | 0 | 0 | 0 | 0 | 0 | 0 | 0 | 1 | 1.27 | 1.27 |
| 32 | PALMERAS DEL PARANAPURA | 0 | 0 | 1 | 0 | 0 | 0 | 0 | 0 | 0 | 0 | 0 | 0 | 0 | 0 | 0 | 0 | 1 | 1.27 | 1.27 |
| 33 | YURIMAGUAS | 1 | 0 | 0 | 0 | 0 | 0 | 0 | 0 | 0 | 0 | 0 | 0 | 0 | 0 | 0 | 0 | 1 | 1.27 | 1.27 |
| 34 | PROGRESO | 1 | 0 | 0 | 0 | 0 | 0 | 0 | 0 | 0 | 0 | 0 | 0 | 0 | 0 | 0 | 0 | 1 | 1.27 | 1.27 |
| 35 | 6 DE JULIO | 0 | 0 | 0 | 0 | 0 | 0 | 0 | 0 | 0 | 0 | 0 | 0 | 1 | 0 | 0 | 0 | 1 | 1.27 | 1.27 |
| 36 | PUERTO PORVENIR | 1 | 0 | 0 | 0 | 0 | 0 | 0 | 0 | 0 | 0 | 0 | 0 | 0 | 0 | 0 | 0 | 1 | 1.27 | 1.27 |
| | Total general | 65 | 0 | 2 | 1 | 0 | 0 | 1 | 0 | 4 | 1 | 2 | 0 | 2 | 0 | 0 | 1 | 79 | 100.00 | 100.00 |

Fuente: NOTI-WEB-Elaboración: Dirección Red de Salud Alto Amazonas-Unidad de Epidemiología.

(*) Hasta la SE 35.

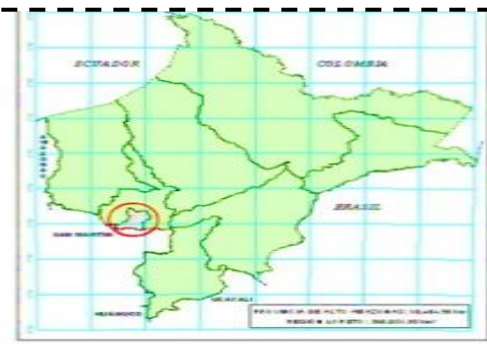
CONGLOMERADO DE CASOS DE MALARIA, DISTRITO YURIMAGUAS, RED INTEGRADA DE SALUD ALTO AMAZONAS, GERESA LORETO, 2025 *



LEYENDA

MALARIA ●

SE. 01- 35



ESCALA 1:185,000

SIMBOLOGÍA

- Capital Legal de Distrito
- ▲ Centros Poblados

LEYENDA

- Limite del Distrito
- Ríos y Quebradas
- Cuerpos de Agua
- Carretera Afirmada
- Camino Forestal
- Camino Vecinal

| DISPOSITIVO LEGAL DE CREACIÓN, POBLACIÓN PROYECTADA A JUNIO DEL 2003, DENSIDAD POBLACIONAL Y SUPERFICIE | | | | | | |
|---|---------|--------|-------------|-----------|----------|------------|
| DISTRITO | NOMBRE | NÚMERO | FECHA | POBLACIÓN | DENSIDAD | SUPERFICIE |
| YURIMAGUAS | DECRETO | SN | 07 FEB 1986 | 62,322 | 23.81 | 2,618 |

FUENTE: Ley de Creación del Departamento de Loreto, Promulgada el 20 de febrero de 1986 (Ley N° 24811) y Ley de Creación del Distrito de Yurimaguas, Promulgada el 20 de febrero de 1986 (Ley N° 24812).

GOBIERNO REGIONAL DE LORETO
 GERENCIA REGIONAL DE PLANEAMIENTO, PRESUPUESTO Y ACONDICIONAMIENTO TERRITORIAL

REGIÓN LORETO

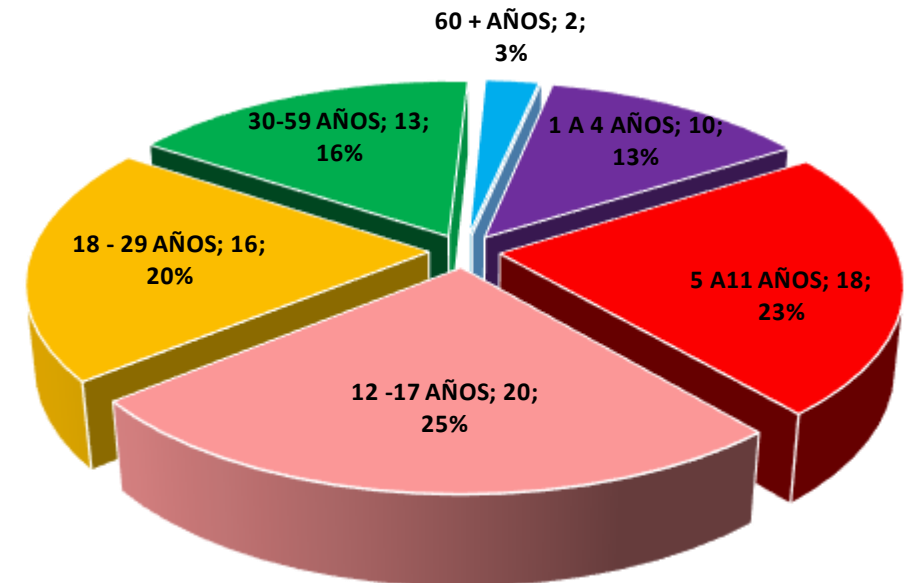
DISTRITO DE YURIMAGUAS

Fuente: WIKIPEDIA-NOTI-WEB-Elaboración: Dirección Red de Salud Alto Amazonas-Unidad de Epidemiología.

(*) Hasta la SE 35.

CASOS DE MALARIA SEGÚN SEXO Y ETAPAS DE VIDA, RED INTEGRADA DE SALUD ALTO AMAZONAS, GERESA LORETO, 2025 *

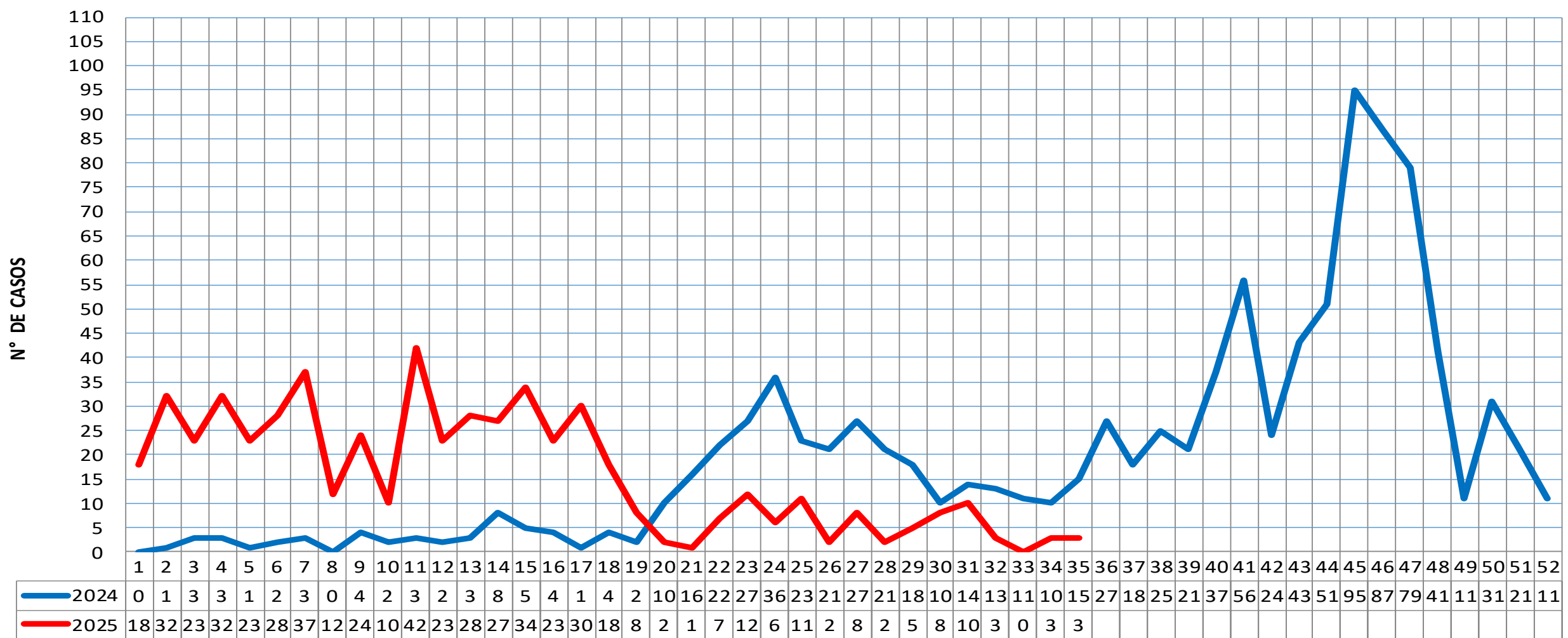
| ETAPAS DE VIDA | FEMENINO | MASCULINO | TOTAL GENERAL | % |
|----------------------|-----------|-----------|---------------|------------|
| <1 AÑO | 0 | 0 | 0 | 0.00 |
| 1 A 4 AÑOS | 7 | 3 | 10 | 12.66 |
| 5 A 11 AÑOS | 10 | 8 | 18 | 22.78 |
| 12 - 17 AÑOS | 13 | 7 | 20 | 25.32 |
| 18 - 29 AÑOS | 5 | 11 | 16 | 20.25 |
| 30-59 AÑOS | 5 | 8 | 13 | 16.46 |
| 60 + AÑOS | 1 | 1 | 2 | 2.53 |
| TOTAL GENERAL | 41 | 38 | 79 | 100 |



Fuente: NOTI-WEB-Elaboración: Dirección Red de Salud Alto Amazonas-Unidad de Epidemiología.

(*) Hasta la SE 35.

CASOS DE LEPTOSPIROSIS SEGÚN SEMANAS EPIDEMIOLÓGICAS, RED INTEGRADA DE SALUD ALTO AMAZONAS, GERESA LORETO, 2024 - 2025 *

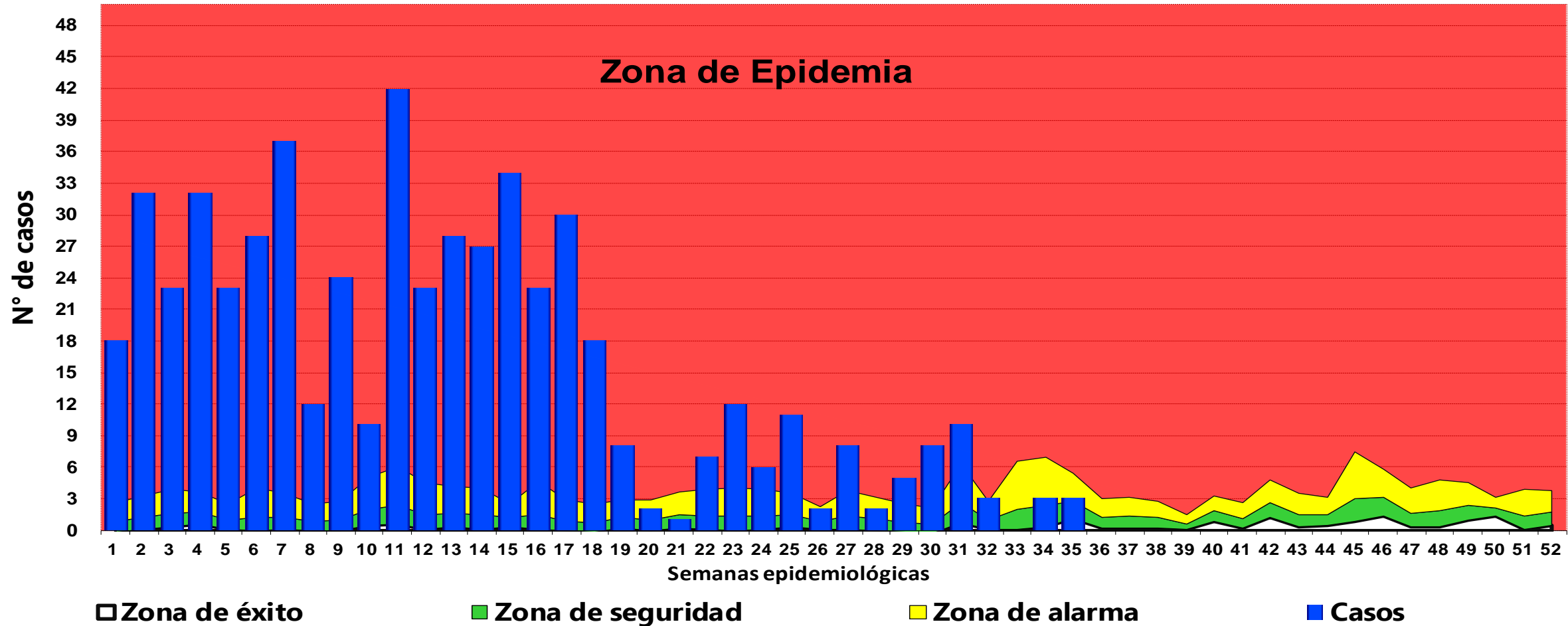


AÑOS, SEMANAS EPIDEMIOLÓGICAS Y CASOS

Fuente: NOTI-WEB-Elaboración: Dirección Red de Salud Alto Amazonas-Unidad de Epidemiología

. (*) Hasta la SE 35 .

CANAL ENDÉMICO DE CASOS DE LEPTOSPIROSIS, RED INTEGRADA DE SALUD ALTO AMAZONAS, 2025 *

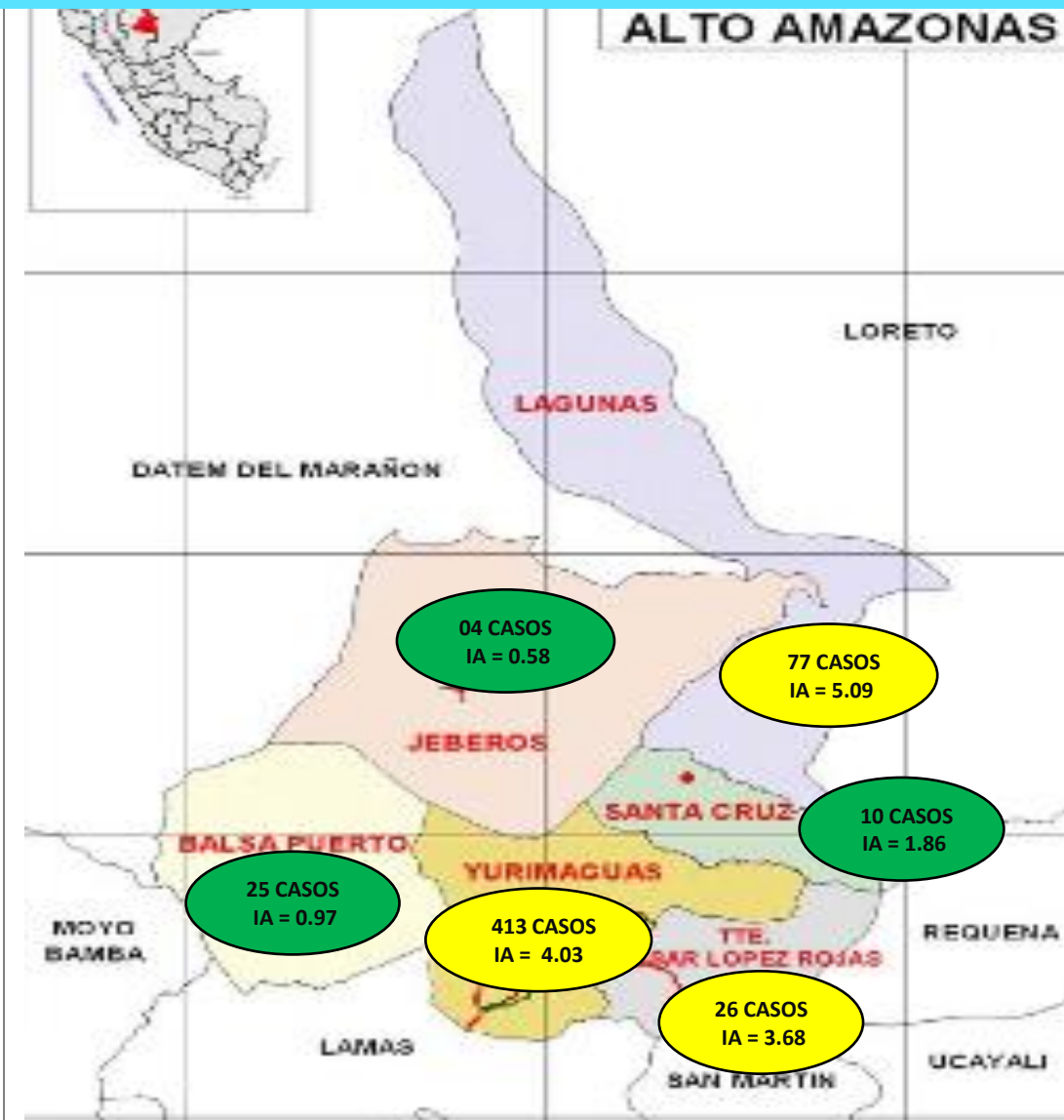


Fuente: NOTI-WEB-Elaboración: Dirección Red de Salud Alto Amazonas-Unidad de Epidemiología

(*) Hasta la SE 35.

MAPA DE RIESGO DE CASOS DE LEPTOSPIROSIS, RED INTEGRADA DE SALUD ALTO AMAZONAS, GERESA LORETO, 2025 *

CASOS DE LEPTOSPIROSIS POR DISTRITOS, RED INTEGRADA DE SALUD ALTO AMAZONAS, GERESA LORETO 2014 - 2025 *



| Distrito/Años | Poblacion 2025 | 2014 | F | 2015 | F | 2016 | F | 2017 | F | 2018 | F | 2019 | F | 2020 | F | 2021 | F | 2022 | F | 2023 | F | 2024 | F | 2025 | F | IA |
|----------------------|----------------|------------|----------|------------|----------|------------|----------|------------|----------|------------|----------|-----------|----------|-----------|----------|-----------|----------|------------|----------|------------|----------|-------------|----------|------------|---|-------------|
| Balsapuerto | 25836 | 4 | 0 | 2 | 0 | 2 | 0 | 17 | 0 | 6 | 0 | 6 | 0 | 1 | 0 | 5 | 0 | 4 | 0 | 11 | 0 | 96 | 0 | 25 | | 0.97 |
| Jeberos | 6897 | 0 | 0 | 0 | 0 | 3 | 0 | 0 | 0 | 1 | 0 | 0 | 0 | 0 | 0 | 1 | 0 | 3 | 0 | 0 | 0 | 1 | 0 | 4 | | 0.58 |
| Lagunas | 15117 | 1 | 0 | 6 | 0 | 0 | 0 | 1 | 0 | 2 | 0 | 9 | 0 | 0 | 0 | 8 | 0 | 4 | 0 | 5 | 0 | 154 | 0 | 77 | | 5.09 |
| Santa Cruz | 5383 | 11 | 0 | 2 | 0 | 3 | 0 | 2 | 0 | 0 | 0 | 1 | 0 | 0 | 0 | 2 | 0 | 0 | 0 | 0 | 0 | 3 | 0 | 10 | | 1.86 |
| Teniente Cesar L. R. | 7064 | 18 | 0 | 5 | 0 | 18 | 0 | 0 | 0 | 6 | 0 | 3 | 0 | 0 | 0 | 2 | 0 | 3 | 0 | 0 | 0 | 18 | 0 | 26 | | 3.68 |
| Yurimaguas | 102474 | 864 | 1 | 165 | 1 | 114 | 0 | 163 | 0 | 137 | 1 | 65 | 2 | 12 | 0 | 48 | 0 | 244 | 0 | 298 | 0 | 769 | 2 | 413 | | 4.03 |
| Total | 162771 | 898 | 1 | 180 | 1 | 140 | 0 | 183 | 0 | 152 | 1 | 84 | 2 | 13 | 0 | 66 | 0 | 258 | 0 | 314 | 0 | 1041 | 2 | 555 | | 3.41 |

Fuente: NOTI-WEB-Elaboración: Dirección Red de Salud Alto Amazonas-Unidad de Epidemiología.

(*) Hasta la SE 35 .

CASOS DE LEPTOSPIROSIS POR SEMANAS Y LOCALIDADES, RED INTEGRADA DE SALUD ALTO AMAZONAS, GERESA LORETO, 2024 *

| N° | LOCALIDADES | 1-30 | 31 | 32 | 33 | 34 | 35 | 36 | 37 | 38 | 39 | 40 | 41 | 42 | 43 | 44 | 45 | 46 | 47 | 48 | 49 | 50 | 51 | 52 | Total general | % |
|----|----------------------------|------|----|----|----|----|----|----|----|----|----|----|----|----|----|----|----|----|----|----|----|----|----|----|---------------|-------|
| 1 | YURIMAGUAS | 187 | 11 | 6 | 11 | 9 | 12 | 21 | 14 | 21 | 12 | 10 | 13 | 13 | 19 | 9 | 31 | 45 | 35 | 25 | 6 | 24 | 16 | 8 | 558 | 54.55 |
| 2 | LAGUNAS | 3 | 0 | 0 | 0 | 0 | 0 | 0 | 0 | 1 | 0 | 2 | 3 | 1 | 4 | 29 | 39 | 34 | 29 | 1 | 0 | 0 | 0 | 0 | 146 | 14.27 |
| 3 | BALSAPUERTO | 0 | 0 | 0 | 0 | 0 | 0 | 1 | 0 | 0 | 3 | 10 | 33 | 3 | 3 | 1 | 3 | 2 | 2 | 6 | 0 | 0 | 0 | 0 | 67 | 6.55 |
| 4 | SANTA MARIA | 11 | 0 | 0 | 0 | 0 | 1 | 1 | 2 | 2 | 1 | 0 | 0 | 0 | 1 | 0 | 2 | 2 | 4 | 1 | 0 | 3 | 1 | 2 | 34 | 3.32 |
| 5 | GRAU | 6 | 0 | 0 | 0 | 0 | 0 | 0 | 0 | 0 | 0 | 0 | 0 | 3 | 1 | 0 | 5 | 1 | 5 | 6 | 0 | 1 | 1 | 1 | 30 | 2.93 |
| 6 | TUPAC AMARU | 24 | 0 | 0 | 0 | 0 | 0 | 0 | 0 | 0 | 0 | 0 | 0 | 1 | 1 | 0 | 2 | 0 | 0 | 0 | 0 | 0 | 0 | 0 | 28 | 2.74 |
| 7 | MUNICHIS | 5 | 0 | 0 | 0 | 0 | 0 | 0 | 1 | 0 | 4 | 0 | 2 | 0 | 0 | 2 | 3 | 0 | 2 | 0 | 0 | 0 | 0 | 0 | 19 | 1.86 |
| 8 | PAMPA HERMOSA | 3 | 0 | 3 | 0 | 1 | 1 | 0 | 0 | 1 | 0 | 1 | 0 | 0 | 1 | 1 | 1 | 0 | 1 | 0 | 0 | 1 | 3 | 0 | 18 | 1.76 |
| 9 | SAN HILARION EJE CARRETERO | 0 | 0 | 0 | 0 | 0 | 0 | 2 | 0 | 0 | 0 | 10 | 0 | 0 | 0 | 0 | 0 | 0 | 0 | 0 | 0 | 0 | 0 | 0 | 12 | 1.17 |
| 10 | SANTA TERESA | 1 | 0 | 0 | 0 | 0 | 0 | 0 | 0 | 0 | 0 | 2 | 2 | 1 | 0 | 0 | 0 | 1 | 0 | 0 | 2 | 0 | 0 | 0 | 9 | 0.88 |
| 11 | PORVENIR | 6 | 0 | 0 | 0 | 0 | 0 | 0 | 1 | 0 | 0 | 0 | 0 | 0 | 0 | 0 | 2 | 0 | 0 | 0 | 0 | 0 | 0 | 0 | 9 | 0.88 |
| 12 | LIBERTAD DE CUIPARILLO | 0 | 0 | 0 | 0 | 0 | 0 | 0 | 0 | 0 | 0 | 0 | 0 | 0 | 3 | 5 | 0 | 0 | 0 | 0 | 0 | 0 | 0 | 0 | 8 | 0.78 |
| 13 | NUEVO JAEN | 5 | 1 | 0 | 0 | 0 | 0 | 0 | 0 | 0 | 0 | 0 | 0 | 0 | 0 | 0 | 0 | 0 | 0 | 0 | 0 | 0 | 0 | 0 | 6 | 0.59 |
| 14 | 30 DE AGOSTO | 2 | 0 | 1 | 0 | 0 | 0 | 1 | 0 | 0 | 0 | 0 | 0 | 0 | 0 | 0 | 0 | 0 | 0 | 0 | 0 | 1 | 0 | 0 | 5 | 0.49 |
| 15 | ROCA FUERTE | 1 | 0 | 0 | 0 | 0 | 0 | 0 | 0 | 0 | 0 | 0 | 0 | 0 | 0 | 0 | 1 | 0 | 1 | 1 | 0 | 0 | 0 | 0 | 4 | 0.39 |
| 16 | SAN PEDRO DE ZAPOTE | 1 | 0 | 0 | 0 | 0 | 0 | 0 | 0 | 0 | 0 | 0 | 2 | 1 | 0 | 0 | 0 | 0 | 0 | 0 | 0 | 0 | 0 | 0 | 4 | 0.39 |
| 17 | SHUCUSHYACU | 3 | 0 | 1 | 0 | 0 | 0 | 0 | 0 | 0 | 0 | 0 | 0 | 0 | 0 | 0 | 0 | 0 | 0 | 0 | 0 | 0 | 0 | 0 | 4 | 0.39 |
| 18 | MONDONGO | 1 | 0 | 0 | 0 | 0 | 0 | 0 | 0 | 0 | 0 | 0 | 0 | 0 | 3 | 0 | 0 | 0 | 0 | 0 | 0 | 0 | 0 | 0 | 4 | 0.39 |
| 19 | SANTA ROSA | 0 | 0 | 0 | 0 | 0 | 0 | 0 | 0 | 0 | 0 | 0 | 0 | 0 | 2 | 0 | 1 | 0 | 0 | 0 | 0 | 0 | 0 | 0 | 3 | 0.29 |
| 20 | VILLA HERMOSA | 3 | 0 | 0 | 0 | 0 | 0 | 0 | 0 | 0 | 0 | 0 | 0 | 0 | 0 | 0 | 0 | 0 | 0 | 0 | 0 | 0 | 0 | 0 | 3 | 0.29 |
| 21 | SAN FRANCISCO KM 21 | 2 | 0 | 0 | 0 | 0 | 0 | 0 | 0 | 0 | 0 | 0 | 0 | 0 | 0 | 0 | 0 | 0 | 0 | 0 | 0 | 0 | 0 | 0 | 2 | 0.20 |
| 22 | COTOYACU | 1 | 0 | 0 | 0 | 0 | 0 | 0 | 0 | 0 | 0 | 0 | 0 | 0 | 0 | 0 | 1 | 0 | 0 | 0 | 0 | 0 | 0 | 0 | 2 | 0.20 |
| 23 | SANTA ISABEL | 0 | 0 | 0 | 0 | 0 | 0 | 0 | 0 | 0 | 0 | 0 | 0 | 0 | 0 | 0 | 0 | 0 | 0 | 0 | 2 | 0 | 0 | 0 | 2 | 0.20 |

Fuente: NOTI-WEB-Elaboración: Dirección Red de Salud Alto Amazonas-Unidad de Epidemiología.

(*) Hasta la SE 35.

CASOS DE LEPTOSPIROSIS POR SEMANAS Y LOCALIDADES, RED INTEGRADA DE SALUD ALTO AMAZONAS, GERESA LORETO, 2024 *

| N° | LOCALIDADES | 1-30 | 31 | 32 | 33 | 34 | 35 | 36 | 37 | 38 | 39 | 40 | 41 | 42 | 43 | 44 | 45 | 46 | 47 | 48 | 49 | 50 | 51 | 52 | Total general | % | % ACUM | |
|----|---------------------------|------|----|----|----|----|----|----|----|----|----|----|----|----|----|----|----|----|----|----|----|----|----|----|---------------|------|--------|------|
| 24 | NUEVO PAPAPLAYA | 2 | 0 | 0 | 0 | 0 | 0 | 0 | 0 | 0 | 0 | 0 | 0 | 0 | 0 | 0 | 0 | 0 | 0 | 0 | 0 | 0 | 0 | 0 | 2 | 0.20 | 0.20 | |
| 25 | NUEVA LUZ | 0 | 0 | 0 | 0 | 0 | 0 | 0 | 0 | 0 | 0 | 0 | 0 | 0 | 0 | 2 | 0 | 0 | 0 | 0 | 0 | 0 | 0 | 0 | 2 | 0.20 | 0.20 | |
| 26 | NUEVO SAN MARTIN | 0 | 0 | 0 | 0 | 0 | 0 | 0 | 0 | 0 | 0 | 1 | 0 | 1 | 0 | 0 | 0 | 0 | 0 | 0 | 0 | 0 | 0 | 0 | 0 | 2 | 0.20 | 0.20 |
| 27 | LAGO CUIPARI | 0 | 0 | 0 | 0 | 0 | 0 | 0 | 0 | 0 | 0 | 0 | 1 | 0 | 0 | 0 | 0 | 0 | 0 | 1 | 0 | 0 | 0 | 0 | 2 | 0.20 | 0.20 | |
| 28 | NUEVO NAUTA | 1 | 0 | 0 | 0 | 0 | 0 | 0 | 0 | 0 | 0 | 0 | 0 | 0 | 0 | 0 | 0 | 0 | 0 | 0 | 0 | 0 | 0 | 0 | 1 | 0.10 | 0.10 | |
| 29 | SANTA CLARA | 0 | 0 | 0 | 0 | 0 | 0 | 0 | 0 | 0 | 0 | 0 | 0 | 0 | 0 | 0 | 1 | 0 | 0 | 0 | 0 | 0 | 0 | 0 | 1 | 0.10 | 0.10 | |
| 30 | SAN MANUEL | 1 | 0 | 0 | 0 | 0 | 0 | 0 | 0 | 0 | 0 | 0 | 0 | 0 | 0 | 0 | 0 | 0 | 0 | 0 | 0 | 0 | 0 | 0 | 1 | 0.10 | 0.10 | |
| 31 | NUEVO HORIZONTE | 0 | 0 | 0 | 0 | 0 | 0 | 1 | 0 | 0 | 0 | 0 | 0 | 0 | 0 | 0 | 0 | 0 | 0 | 0 | 0 | 0 | 0 | 0 | 1 | 0.10 | 0.10 | |
| 32 | SANTA RITA | 1 | 0 | 0 | 0 | 0 | 0 | 0 | 0 | 0 | 0 | 0 | 0 | 0 | 0 | 0 | 0 | 0 | 0 | 0 | 0 | 0 | 0 | 0 | 1 | 0.10 | 0.10 | |
| 33 | NUEVO SAN MARTIN HUALLAGA | 1 | 0 | 0 | 0 | 0 | 0 | 0 | 0 | 0 | 0 | 0 | 0 | 0 | 0 | 0 | 0 | 0 | 0 | 0 | 0 | 0 | 0 | 0 | 1 | 0.10 | 0.10 | |
| 34 | NUEVO PROGRESO | 1 | 0 | 0 | 0 | 0 | 0 | 0 | 0 | 0 | 0 | 0 | 0 | 0 | 0 | 0 | 0 | 0 | 0 | 0 | 0 | 0 | 0 | 0 | 1 | 0.10 | 0.10 | |
| 35 | HUANCAYO | 0 | 0 | 0 | 0 | 0 | 0 | 0 | 0 | 0 | 0 | 0 | 0 | 0 | 0 | 0 | 0 | 1 | 0 | 0 | 0 | 0 | 0 | 0 | 1 | 0.10 | 0.10 | |
| 36 | SAN PEDRO DE CHINGANA | 0 | 0 | 0 | 0 | 0 | 0 | 0 | 0 | 0 | 0 | 0 | 0 | 0 | 0 | 1 | 0 | 0 | 0 | 0 | 0 | 0 | 0 | 0 | 1 | 0.10 | 0.10 | |
| 37 | ACHUAL TIPISHICA | 0 | 0 | 1 | 0 | 0 | 0 | 0 | 0 | 0 | 0 | 0 | 0 | 0 | 0 | 0 | 0 | 0 | 0 | 0 | 0 | 0 | 0 | 0 | 1 | 0.10 | 0.10 | |
| 38 | NUEVO JUNIN | 1 | 0 | 0 | 0 | 0 | 0 | 0 | 0 | 0 | 0 | 0 | 0 | 0 | 0 | 0 | 0 | 0 | 0 | 0 | 0 | 0 | 0 | 0 | 1 | 0.10 | 0.10 | |
| 39 | INDEPENDENCIA | 1 | 0 | 0 | 0 | 0 | 0 | 0 | 0 | 0 | 0 | 0 | 0 | 0 | 0 | 0 | 0 | 0 | 0 | 0 | 0 | 0 | 0 | 0 | 1 | 0.10 | 0.10 | |
| 40 | CHIRAPA | 0 | 0 | 0 | 0 | 0 | 0 | 0 | 0 | 0 | 0 | 0 | 0 | 0 | 1 | 0 | 0 | 0 | 0 | 0 | 0 | 0 | 0 | 0 | 1 | 0.10 | 0.10 | |
| 41 | ISLA DEL GALLO | 0 | 0 | 0 | 0 | 0 | 0 | 0 | 0 | 0 | 0 | 0 | 0 | 0 | 0 | 0 | 0 | 0 | 0 | 0 | 1 | 0 | 0 | 0 | 1 | 0.10 | 0.10 | |
| 42 | TRANCA YACU | 0 | 0 | 0 | 0 | 0 | 0 | 0 | 0 | 0 | 0 | 0 | 0 | 0 | 1 | 0 | 0 | 0 | 0 | 0 | 0 | 0 | 0 | 0 | 1 | 0.10 | 0.10 | |
| 43 | PUCACURO | 0 | 0 | 0 | 0 | 0 | 0 | 0 | 0 | 0 | 0 | 0 | 0 | 0 | 0 | 0 | 1 | 0 | 0 | 0 | 0 | 0 | 0 | 0 | 1 | 0.10 | 0.10 | |
| 44 | SAN LUIS | 1 | 0 | 0 | 0 | 0 | 0 | 0 | 0 | 0 | 0 | 0 | 0 | 0 | 0 | 0 | 0 | 0 | 0 | 0 | 0 | 0 | 0 | 0 | 1 | 0.10 | 0.10 | |

Fuente: NOTI-WEB-Elaboración: Dirección Red de Salud Alto Amazonas-Unidad de Epidemiología.

(*) Hasta la SE 35.

CASOS DE LEPTOSPIROSIS POR SEMANAS Y LOCALIDADES, RED INTEGRADA DE SALUD ALTO AMAZONAS, GERESA LORETO, 2024*

| N° | LOCALIDADES | 1-30 | 31 | 32 | 33 | 34 | 35 | 36 | 37 | 38 | 39 | 40 | 41 | 42 | 43 | 44 | 45 | 46 | 47 | 48 | 49 | 50 | 51 | 52 | Total general | % | % ACUM | |
|----|--------------------------|------------|-----------|-----------|-----------|-----------|-----------|-----------|-----------|-----------|-----------|-----------|-----------|-----------|-----------|-----------|-----------|-----------|-----------|-----------|-----------|-----------|-----------|-----------|---------------|---------------|---------------|------|
| 45 | PUERTO ARTURO | 1 | 0 | 0 | 0 | 0 | 0 | 0 | 0 | 0 | 0 | 0 | 0 | 0 | 0 | 0 | 0 | 0 | 0 | 0 | 0 | 0 | 0 | 0 | 0 | 1 | 0.10 | 0.10 |
| 46 | SAN MARTIN EJE CARRETERO | 0 | 0 | 0 | 0 | 0 | 0 | 0 | 0 | 0 | 0 | 0 | 0 | 0 | 1 | 0 | 0 | 0 | 0 | 0 | 0 | 0 | 0 | 0 | 0 | 1 | 0.10 | 0.10 |
| 47 | PUERTO VICTORIA | 0 | 0 | 0 | 0 | 0 | 0 | 0 | 0 | 0 | 0 | 0 | 0 | 0 | 0 | 0 | 0 | 1 | 0 | 0 | 0 | 0 | 0 | 0 | 0 | 1 | 0.10 | 0.10 |
| 48 | CANOA PUERTO | 0 | 0 | 0 | 0 | 0 | 0 | 0 | 0 | 0 | 0 | 0 | 0 | 0 | 1 | 0 | 0 | 0 | 0 | 0 | 0 | 0 | 0 | 0 | 0 | 1 | 0.10 | 0.10 |
| 49 | JEBEROS | 0 | 1 | 0 | 0 | 0 | 0 | 0 | 0 | 0 | 0 | 0 | 0 | 0 | 0 | 0 | 0 | 0 | 0 | 0 | 0 | 0 | 0 | 0 | 0 | 1 | 0.10 | 0.10 |
| 50 | SANTA CRUZ | 1 | 0 | 0 | 0 | 0 | 0 | 0 | 0 | 0 | 0 | 0 | 0 | 0 | 0 | 0 | 0 | 0 | 0 | 0 | 0 | 0 | 0 | 0 | 0 | 1 | 0.10 | 0.10 |
| 51 | ANGAMOS | 0 | 0 | 1 | 0 | 0 | 0 | 0 | 0 | 0 | 0 | 0 | 0 | 0 | 0 | 0 | 0 | 0 | 0 | 0 | 0 | 0 | 0 | 0 | 0 | 1 | 0.10 | 0.10 |
| 52 | CERRO DE CONDOR | 0 | 0 | 0 | 0 | 0 | 0 | 0 | 0 | 0 | 0 | 0 | 0 | 0 | 1 | 0 | 0 | 0 | 0 | 0 | 0 | 0 | 0 | 0 | 0 | 1 | 0.10 | 0.10 |
| 53 | SAN GABRIEL DE VARADERO | 1 | 0 | 0 | 0 | 0 | 0 | 0 | 0 | 0 | 0 | 0 | 0 | 0 | 0 | 0 | 0 | 0 | 0 | 0 | 0 | 0 | 0 | 0 | 0 | 1 | 0.10 | 0.10 |
| 54 | LUZ DEL ORIENTE | 0 | 0 | 0 | 0 | 0 | 1 | 0 | 0 | 0 | 0 | 0 | 0 | 0 | 0 | 0 | 0 | 0 | 0 | 0 | 0 | 0 | 0 | 0 | 0 | 1 | 0.10 | 0.10 |
| 55 | UNION CAMPESINA | 1 | 0 | 0 | 0 | 0 | 0 | 0 | 0 | 0 | 0 | 0 | 0 | 0 | 0 | 0 | 0 | 0 | 0 | 0 | 0 | 0 | 0 | 0 | 0 | 1 | 0.10 | 0.10 |
| 56 | SHITARI | 0 | 0 | 0 | 0 | 0 | 0 | 0 | 0 | 0 | 1 | 0 | 0 | 0 | 0 | 0 | 0 | 0 | 0 | 0 | 0 | 0 | 0 | 0 | 0 | 1 | 0.10 | 0.10 |
| 57 | NUEVA REFORMA | 0 | 0 | 0 | 0 | 0 | 0 | 0 | 0 | 0 | 0 | 1 | 0 | 0 | 0 | 0 | 0 | 0 | 0 | 0 | 0 | 0 | 0 | 0 | 0 | 1 | 0.10 | 0.10 |
| 58 | SOLEDAD | 1 | 0 | 0 | 0 | 0 | 0 | 0 | 0 | 0 | 0 | 0 | 0 | 0 | 0 | 0 | 0 | 0 | 0 | 0 | 0 | 0 | 0 | 0 | 0 | 1 | 0.10 | 0.10 |
| 59 | SAN JUAN DE PUMAYACU | 0 | 0 | 0 | 0 | 0 | 0 | 0 | 0 | 0 | 0 | 0 | 0 | 0 | 1 | 0 | 0 | 0 | 0 | 0 | 0 | 0 | 0 | 0 | 0 | 1 | 0.10 | 0.10 |
| 60 | NUEVA UNION | 0 | 0 | 0 | 0 | 0 | 0 | 0 | 0 | 0 | 0 | 0 | 0 | 0 | 0 | 0 | 1 | 0 | 0 | 0 | 0 | 0 | 0 | 0 | 0 | 1 | 0.10 | 0.10 |
| 61 | SAN JUAN DE ZAPOTE | 0 | 0 | 0 | 0 | 0 | 0 | 0 | 0 | 0 | 0 | 0 | 0 | 0 | 0 | 0 | 0 | 0 | 0 | 0 | 0 | 0 | 1 | 0 | 0 | 1 | 0.10 | 0.10 |
| 62 | SAN LORENZO CACHIYACU | 0 | 0 | 0 | 0 | 0 | 0 | 0 | 0 | 0 | 0 | 0 | 0 | 0 | 0 | 0 | 1 | 0 | 0 | 0 | 0 | 0 | 0 | 0 | 0 | 1 | 0.10 | 0.10 |
| 63 | SAN JUAN DE PAMPLONA | 1 | 0 | 0 | 0 | 0 | 0 | 0 | 0 | 0 | 0 | 0 | 0 | 0 | 0 | 0 | 0 | 0 | 0 | 0 | 0 | 0 | 0 | 0 | 0 | 1 | 0.10 | 0.10 |
| 64 | PANAN | 0 | 1 | 0 | 0 | 0 | 0 | 0 | 0 | 0 | 0 | 0 | 0 | 0 | 0 | 0 | 0 | 0 | 0 | 0 | 0 | 0 | 0 | 0 | 0 | 1 | 0.10 | 0.10 |
| 65 | PARINARI | 1 | 0 | 0 | 0 | 0 | 0 | 0 | 0 | 0 | 0 | 0 | 0 | 0 | 0 | 0 | 0 | 0 | 0 | 0 | 0 | 0 | 0 | 0 | 0 | 1 | 0.10 | 0.10 |
| | Total general | 282 | 14 | 13 | 11 | 10 | 15 | 27 | 18 | 25 | 21 | 37 | 56 | 24 | 43 | 51 | 95 | 87 | 79 | 41 | 11 | 31 | 21 | 11 | 1023 | 100.00 | 100.00 | |

Fuente: NOTI-WEB-Elaboración: Dirección Red de Salud Alto Amazonas-Unidad de Epidemiología.

(*) Hasta la SE 35.

CASOS DE LEPTOSPIROSIS POR SEMANAS Y LOCALIDADES, RED INTEGRADA DE SALUD ALTO AMAZONAS, GERESA LORETO, 2025 *

| N° | LOCALIDADES | 1-20 | 21 | 22 | 23 | 24 | 25 | 26 | 27 | 28 | 29 | 30 | 31 | 32 | 33 | 34 | 35 | Total general | % | % ACUM |
|----|----------------------------|------|----|----|----|----|----|----|----|----|----|----|----|----|----|----|----|---------------|-------|--------|
| 1 | YURIMAGUAS | 310 | 0 | 5 | 5 | 5 | 7 | 2 | 4 | 1 | 3 | 6 | 2 | 2 | 0 | 3 | 1 | 356 | 64.14 | 64.14 |
| 2 | LAGUNAS | 64 | 0 | 2 | 7 | 1 | 2 | 0 | 0 | 0 | 0 | 0 | 0 | 0 | 0 | 0 | 0 | 76 | 13.69 | 13.69 |
| 3 | GRAU | 21 | 0 | 0 | 0 | 0 | 0 | 0 | 0 | 0 | 0 | 0 | 0 | 0 | 0 | 0 | 0 | 21 | 3.78 | 3.78 |
| 4 | SHUCUSHYACU | 21 | 0 | 0 | 0 | 0 | 0 | 0 | 0 | 0 | 0 | 0 | 0 | 0 | 0 | 0 | 0 | 21 | 3.78 | 3.78 |
| 5 | SANTA MARIA | 9 | 0 | 0 | 0 | 0 | 0 | 0 | 0 | 0 | 0 | 0 | 0 | 0 | 0 | 0 | 0 | 9 | 1.62 | 1.62 |
| 6 | SANTA CRUZ | 3 | 1 | 0 | 0 | 0 | 2 | 0 | 1 | 0 | 0 | 0 | 0 | 0 | 0 | 0 | 0 | 7 | 1.26 | 1.26 |
| 7 | SAN HILARION EJE CARRETERO | 0 | 0 | 0 | 0 | 0 | 0 | 0 | 0 | 0 | 0 | 0 | 7 | 0 | 0 | 0 | 0 | 7 | 1.26 | 1.26 |
| 8 | BALSAPUERTO | 3 | 0 | 0 | 0 | 0 | 0 | 0 | 0 | 1 | 0 | 0 | 1 | 1 | 0 | 0 | 0 | 6 | 1.08 | 1.08 |
| 9 | BELEN | 5 | 0 | 0 | 0 | 0 | 0 | 0 | 0 | 0 | 0 | 0 | 0 | 0 | 0 | 0 | 0 | 5 | 0.90 | 0.90 |
| 10 | PAMPA HERMOSA | 5 | 0 | 0 | 0 | 0 | 0 | 0 | 0 | 0 | 0 | 0 | 0 | 0 | 0 | 0 | 0 | 5 | 0.90 | 0.90 |
| 11 | JEBEROS | 4 | 0 | 0 | 0 | 0 | 0 | 0 | 0 | 0 | 0 | 0 | 0 | 0 | 0 | 0 | 0 | 4 | 0.72 | 0.72 |
| 12 | SANTA TERESA | 2 | 0 | 0 | 0 | 0 | 0 | 0 | 1 | 0 | 0 | 0 | 0 | 0 | 0 | 0 | 0 | 3 | 0.54 | 0.54 |
| 13 | NUEVO JUNIN | 2 | 0 | 0 | 0 | 0 | 0 | 0 | 0 | 0 | 0 | 1 | 0 | 0 | 0 | 0 | 0 | 3 | 0.54 | 0.54 |
| 14 | VISTA ALEGRE DE CURIYACU | 2 | 0 | 0 | 0 | 0 | 0 | 0 | 0 | 0 | 0 | 0 | 0 | 0 | 0 | 0 | 0 | 2 | 0.36 | 0.36 |
| 15 | SAN GABRIEL DE VARADERO | 2 | 0 | 0 | 0 | 0 | 0 | 0 | 0 | 0 | 0 | 0 | 0 | 0 | 0 | 0 | 0 | 2 | 0.36 | 0.36 |
| 16 | PROVIDENCIA | 2 | 0 | 0 | 0 | 0 | 0 | 0 | 0 | 0 | 0 | 0 | 0 | 0 | 0 | 0 | 0 | 2 | 0.36 | 0.36 |
| 17 | EL TIGRE | 1 | 0 | 0 | 0 | 0 | 0 | 0 | 0 | 0 | 0 | 0 | 0 | 0 | 0 | 0 | 0 | 1 | 0.18 | 0.18 |
| 18 | SAN ANTONIO DE SANIYACO | 1 | 0 | 0 | 0 | 0 | 0 | 0 | 0 | 0 | 0 | 0 | 0 | 0 | 0 | 0 | 0 | 1 | 0.18 | 0.18 |
| 19 | SANTA ISABEL | 0 | 0 | 0 | 0 | 0 | 0 | 0 | 1 | 0 | 0 | 0 | 0 | 0 | 0 | 0 | 0 | 1 | 0.18 | 0.18 |
| 20 | NUEVO JERUSALEN | 1 | 0 | 0 | 0 | 0 | 0 | 0 | 0 | 0 | 0 | 0 | 0 | 0 | 0 | 0 | 0 | 1 | 0.18 | 0.18 |
| 21 | SAN FRANCISCO KM 21 | 0 | 0 | 0 | 0 | 0 | 0 | 0 | 0 | 0 | 0 | 0 | 0 | 0 | 0 | 0 | 1 | 1 | 0.18 | 0.18 |
| 22 | GLORIA | 1 | 0 | 0 | 0 | 0 | 0 | 0 | 0 | 0 | 0 | 0 | 0 | 0 | 0 | 0 | 0 | 1 | 0.18 | 0.18 |

Fuente: NOTI-WEB-Elaboración: Dirección Red de Salud Alto Amazonas-Unidad de Epidemiología.

(*) Hasta la SE 35.

CASOS DE LEPTOSPIROSIS POR SEMANAS Y LOCALIDADES, RED INTEGRADA DE SALUD ALTO AMAZONAS, GERESA LORETO, 2025 *

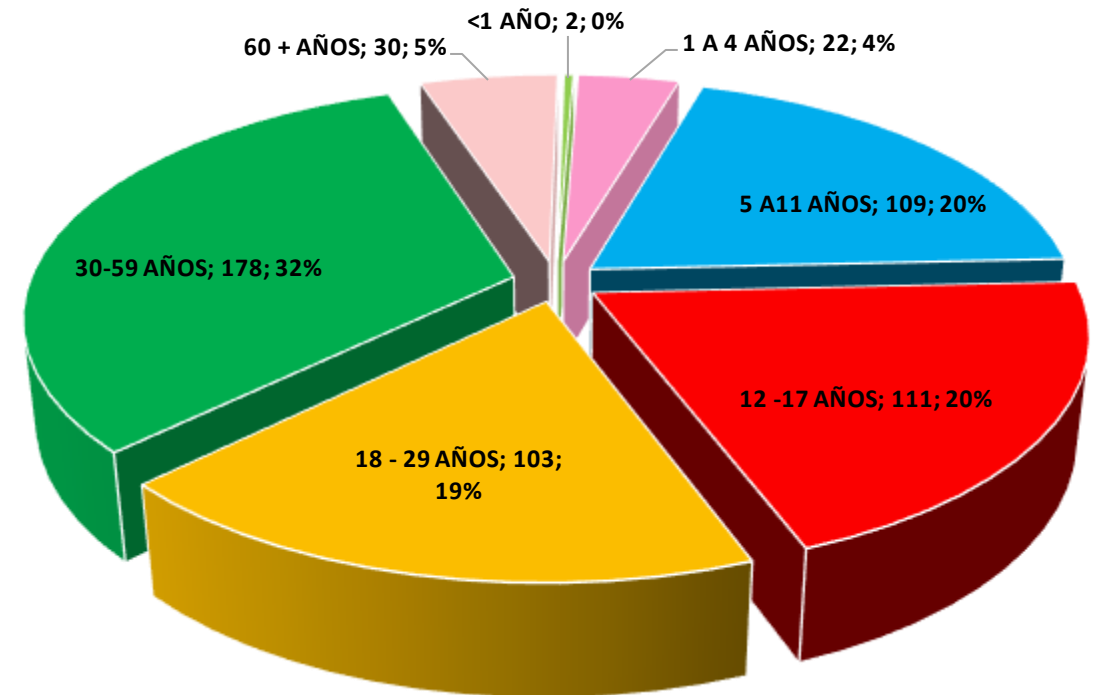
| N° | LOCALIDADES | 1-20 | 21 | 22 | 23 | 24 | 25 | 26 | 27 | 28 | 29 | 30 | 31 | 32 | 33 | 34 | 35 | Total general | % | % ACUM |
|----|----------------------------|------------|----------|----------|-----------|----------|-----------|----------|----------|----------|----------|----------|-----------|----------|----------|----------|----------|---------------|---------------|---------------|
| 23 | SAN MARCOS DE PILLINGUE | 1 | 0 | 0 | 0 | 0 | 0 | 0 | 0 | 0 | 0 | 0 | 0 | 0 | 0 | 0 | 0 | 1 | 0.18 | 0.18 |
| 24 | MARIANO MELGAR | 1 | 0 | 0 | 0 | 0 | 0 | 0 | 0 | 0 | 0 | 0 | 0 | 0 | 0 | 0 | 0 | 1 | 0.18 | 0.18 |
| 25 | LORETO | 1 | 0 | 0 | 0 | 0 | 0 | 0 | 0 | 0 | 0 | 0 | 0 | 0 | 0 | 0 | 0 | 1 | 0.18 | 0.18 |
| 26 | CAMPO FLORIDO | 1 | 0 | 0 | 0 | 0 | 0 | 0 | 0 | 0 | 0 | 0 | 0 | 0 | 0 | 0 | 0 | 1 | 0.18 | 0.18 |
| 27 | SAN FRANCISCO | 0 | 0 | 0 | 0 | 0 | 0 | 0 | 0 | 0 | 0 | 1 | 0 | 0 | 0 | 0 | 0 | 1 | 0.18 | 0.18 |
| 28 | CARTAGENA | 1 | 0 | 0 | 0 | 0 | 0 | 0 | 0 | 0 | 0 | 0 | 0 | 0 | 0 | 0 | 0 | 1 | 0.18 | 0.18 |
| 29 | NUEVA BARRANQUITA CACHYACU | 1 | 0 | 0 | 0 | 0 | 0 | 0 | 0 | 0 | 0 | 0 | 0 | 0 | 0 | 0 | 0 | 1 | 0.18 | 0.18 |
| 30 | PARINARI | 1 | 0 | 0 | 0 | 0 | 0 | 0 | 0 | 0 | 0 | 0 | 0 | 0 | 0 | 0 | 0 | 1 | 0.18 | 0.18 |
| 31 | SAN JUAN DE PUMAYACU | 0 | 0 | 0 | 0 | 0 | 0 | 0 | 0 | 0 | 0 | 0 | 0 | 0 | 0 | 0 | 1 | 1 | 0.18 | 0.18 |
| 32 | PINTUYACU | 1 | 0 | 0 | 0 | 0 | 0 | 0 | 0 | 0 | 0 | 0 | 0 | 0 | 0 | 0 | 0 | 1 | 0.18 | 0.18 |
| 33 | LIBERTAD | 0 | 0 | 0 | 0 | 0 | 0 | 0 | 0 | 0 | 1 | 0 | 0 | 0 | 0 | 0 | 0 | 1 | 0.18 | 0.18 |
| 34 | PORTAL | 1 | 0 | 0 | 0 | 0 | 0 | 0 | 0 | 0 | 0 | 0 | 0 | 0 | 0 | 0 | 0 | 1 | 0.18 | 0.18 |
| 35 | LIBERTAD DEL HUALLAGA | 0 | 0 | 0 | 0 | 0 | 0 | 0 | 1 | 0 | 0 | 0 | 0 | 0 | 0 | 0 | 0 | 1 | 0.18 | 0.18 |
| 36 | LOUIS TERRI | 0 | 0 | 0 | 0 | 0 | 0 | 0 | 0 | 0 | 1 | 0 | 0 | 0 | 0 | 0 | 0 | 1 | 0.18 | 0.18 |
| 37 | NUEVA ESPERANZA | 1 | 0 | 0 | 0 | 0 | 0 | 0 | 0 | 0 | 0 | 0 | 0 | 0 | 0 | 0 | 0 | 1 | 0.18 | 0.18 |
| 38 | ROCA FUERTE | 1 | 0 | 0 | 0 | 0 | 0 | 0 | 0 | 0 | 0 | 0 | 0 | 0 | 0 | 0 | 0 | 1 | 0.18 | 0.18 |
| 39 | WANI | 1 | 0 | 0 | 0 | 0 | 0 | 0 | 0 | 0 | 0 | 0 | 0 | 0 | 0 | 0 | 0 | 1 | 0.18 | 0.18 |
| 40 | NUEVO PROGRESO | 1 | 0 | 0 | 0 | 0 | 0 | 0 | 0 | 0 | 0 | 0 | 0 | 0 | 0 | 0 | 0 | 1 | 0.18 | 0.18 |
| 41 | ARAHUANTE | 1 | 0 | 0 | 0 | 0 | 0 | 0 | 0 | 0 | 0 | 0 | 0 | 0 | 0 | 0 | 0 | 1 | 0.18 | 0.18 |
| 42 | NUEVO TRIUNFO | 1 | 0 | 0 | 0 | 0 | 0 | 0 | 0 | 0 | 0 | 0 | 0 | 0 | 0 | 0 | 0 | 1 | 0.18 | 0.18 |
| | Total general | 474 | 1 | 7 | 12 | 6 | 11 | 2 | 8 | 2 | 5 | 8 | 10 | 3 | 0 | 3 | 3 | 555 | 100.00 | 100.00 |

Fuente: NOTI-WEB-Elaboración: Dirección Red de Salud Alto Amazonas-Unidad de Epidemiología.

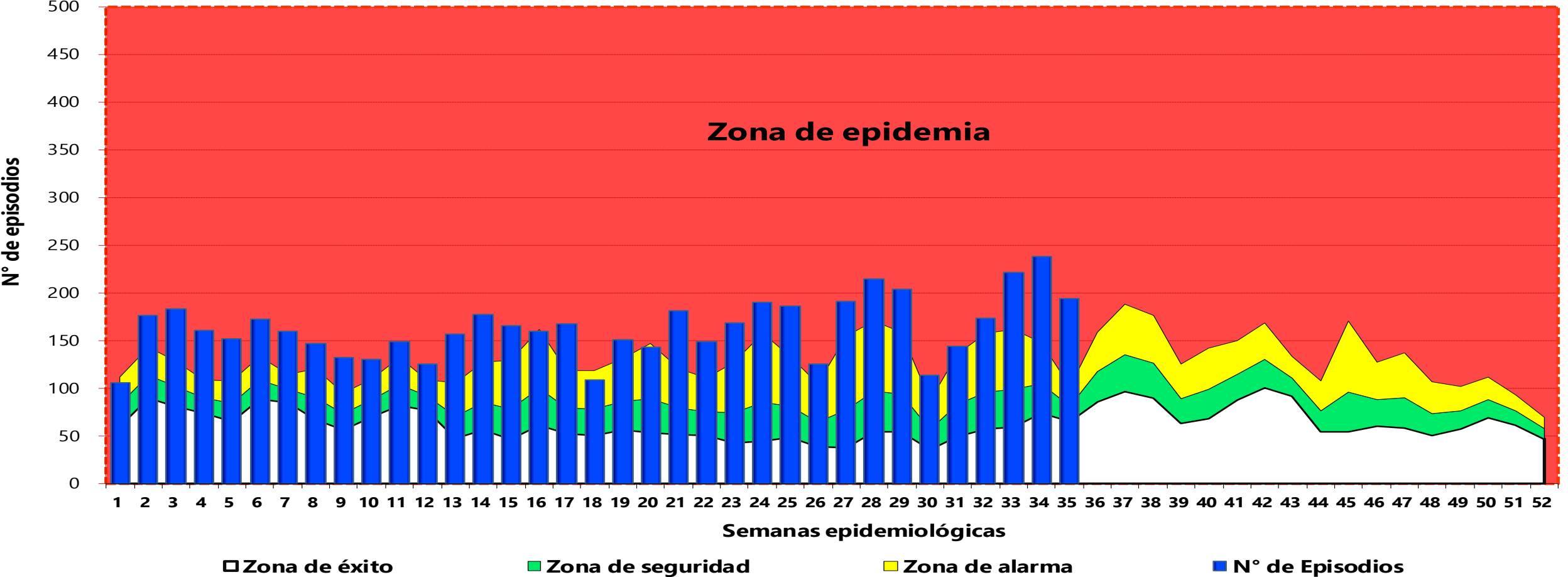
(*) Hasta la SE 35.

CASOS DE LEPTOSPIROSIS SEGÚN SEXO Y ETAPAS DE VIDA, RED INTEGRADA DE SALUD ALTO AMAZONAS, GERESA LORETO, 2025 *

| ETAPAS DE VIDA | FEMENINO | MASCULINO | TOTAL GENERAL | % |
|----------------------|------------|------------|---------------|------------|
| <1 AÑO | 0 | 2 | 2 | 0.36 |
| 1 A 4 AÑOS | 13 | 9 | 22 | 3.96 |
| 5 A 11 AÑOS | 50 | 59 | 109 | 19.64 |
| 12 -17 AÑOS | 68 | 43 | 111 | 20.00 |
| 18 - 29 AÑOS | 75 | 28 | 103 | 18.56 |
| 30-59 AÑOS | 119 | 59 | 178 | 32.07 |
| 60 + AÑOS | 18 | 12 | 30 | 5.41 |
| TOTAL GENERAL | 343 | 212 | 555 | 100 |



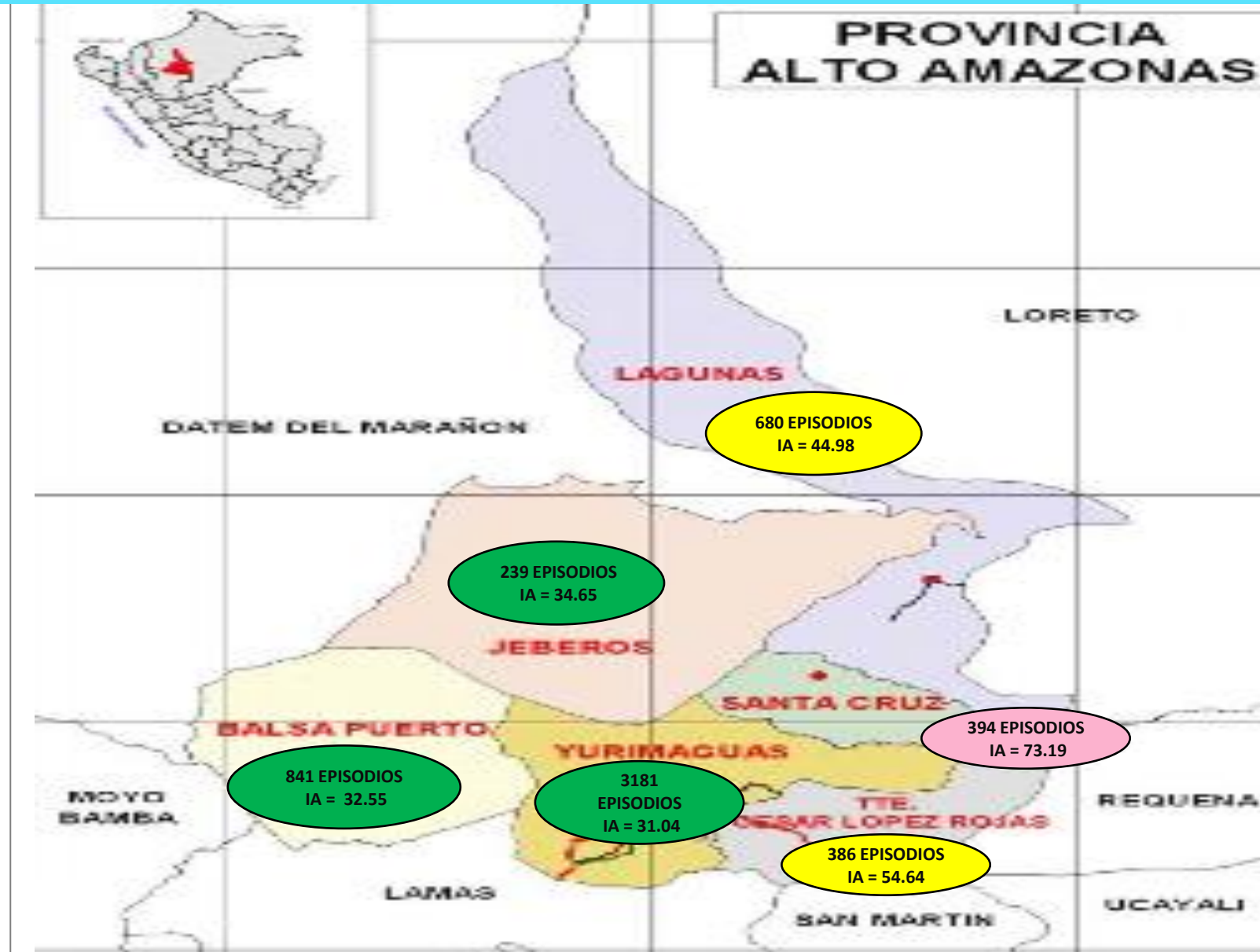
CANAL ENDÉMICO DE EPISODIOS DE ENFERMEDADES DIARRÉICAS AGUDAS, RED INTEGRADA DE SALUD ALTO AMAZONAS, GERESA LORETO, 2025 *



Fuente: NOTI-WEB-Elaboración: Dirección Red de Salud Alto Amazonas-Unidad de Epidemiología.
 (*) Hasta la SE 35 .

MAPA DE RIESGO DE ENFERMEDADES DIARREICAS AGUDAS, RED INTEGRADA DE SALUD ALTO AMAZONAS, GERESA LORETO, 2025 *

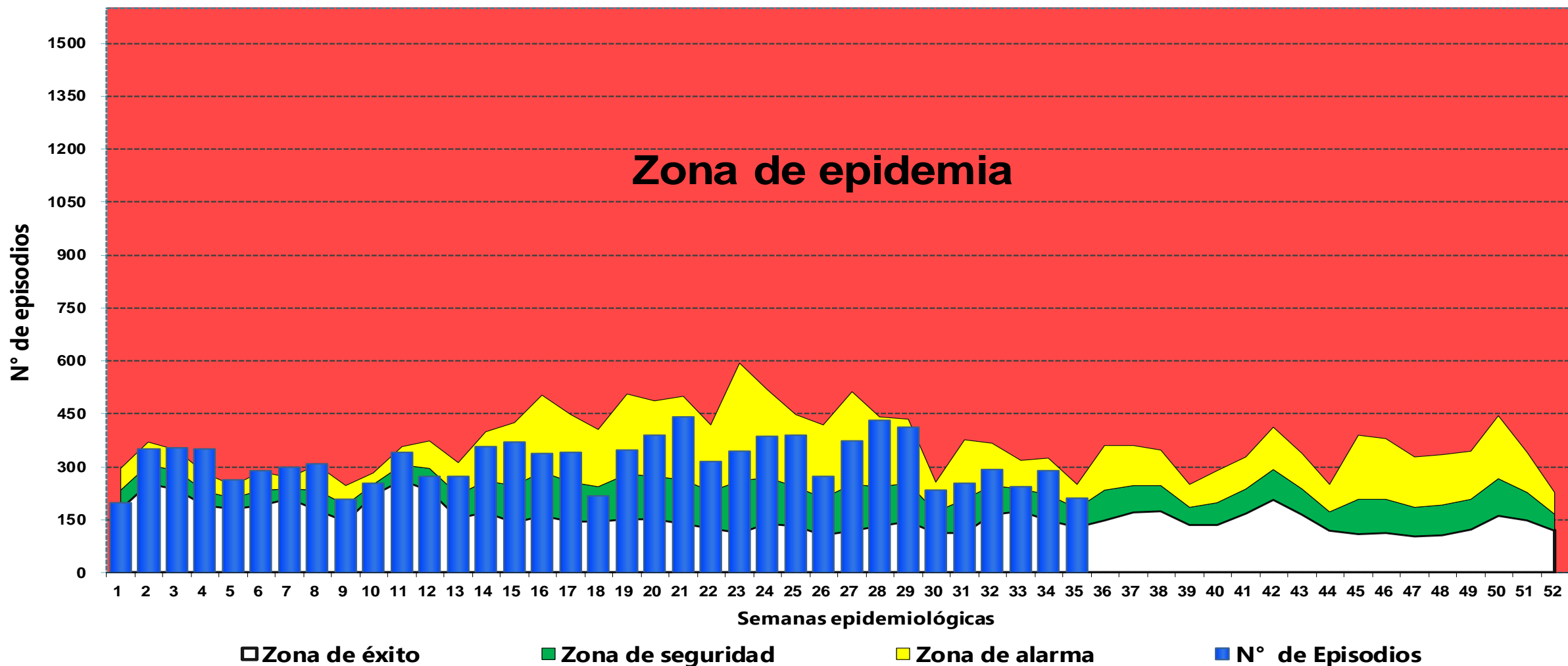
| DISTRITOS | EDA DIS | EDA ACUOSA | EDA+DIS | IA_TOTAL EDA | POB. 2025 |
|----------------------------|------------|-------------|-------------|--------------|---------------|
| BALSAPUERTO | 30 | 811 | 841 | 32.55 | 25836 |
| JEBEROS | 3 | 236 | 239 | 34.65 | 6897 |
| LAGUNAS | 20 | 660 | 680 | 44.98 | 15117 |
| SANTA CRUZ | 13 | 381 | 394 | 73.19 | 5383 |
| TENIENTE CESAR LOPEZ ROJAS | 1 | 385 | 386 | 54.64 | 7064 |
| YURIMAGUAS | 34 | 3147 | 3181 | 31.04 | 102474 |
| Total general | 101 | 5620 | 5721 | 35.15 | 162771 |



Fuente: NOTI-WEB-Elaboración: Dirección Red de Salud Alto Amazonas-Unidad de Epidemiología.

(*) Hasta la SE 35.

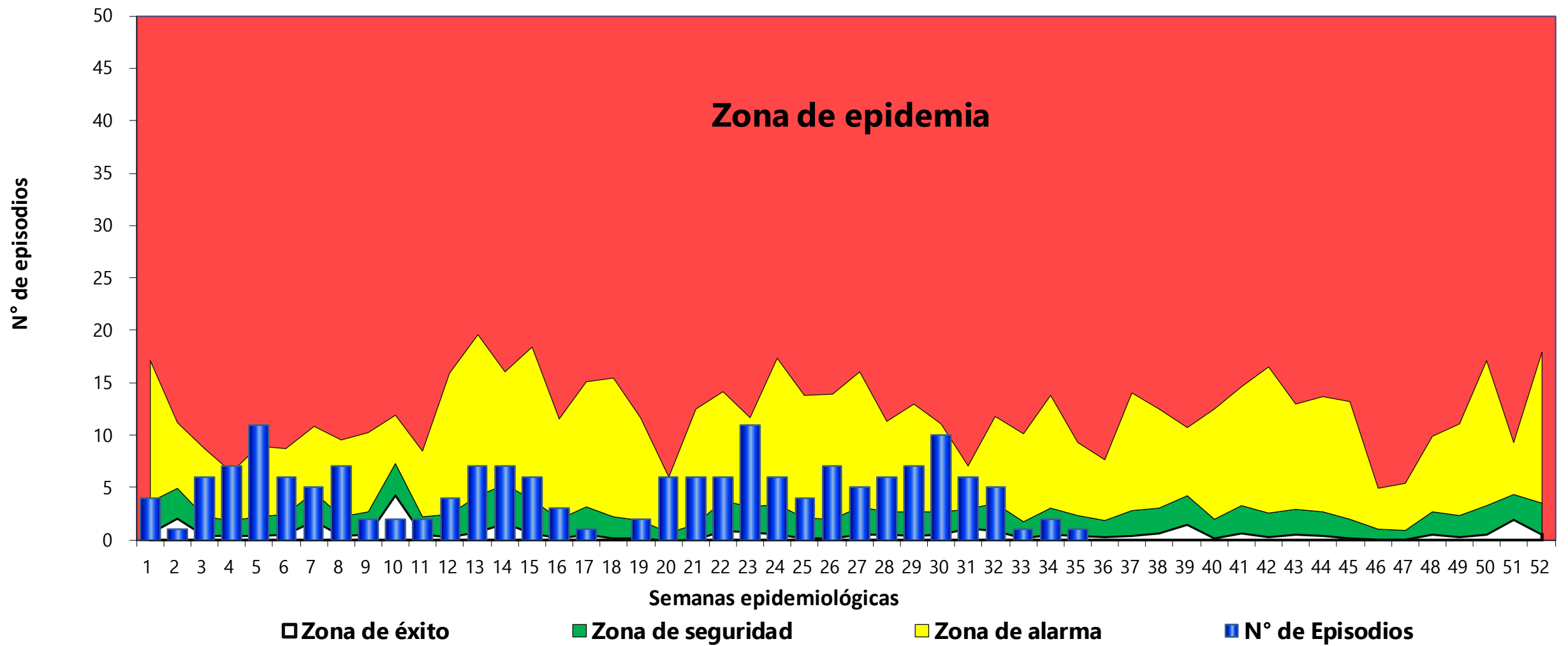
CANAL ENDÉMICO DE EPISODIOS DE IRA EN MENORES DE 5 AÑOS, RED INTEGRADA DE SALUD ALTO AMAZONAS, GERESA LORETO, 2025 *



Fuente: NOTI-WEB-Elaboración: Dirección Red de Salud Alto Amazonas-Unidad de Epidemiología.

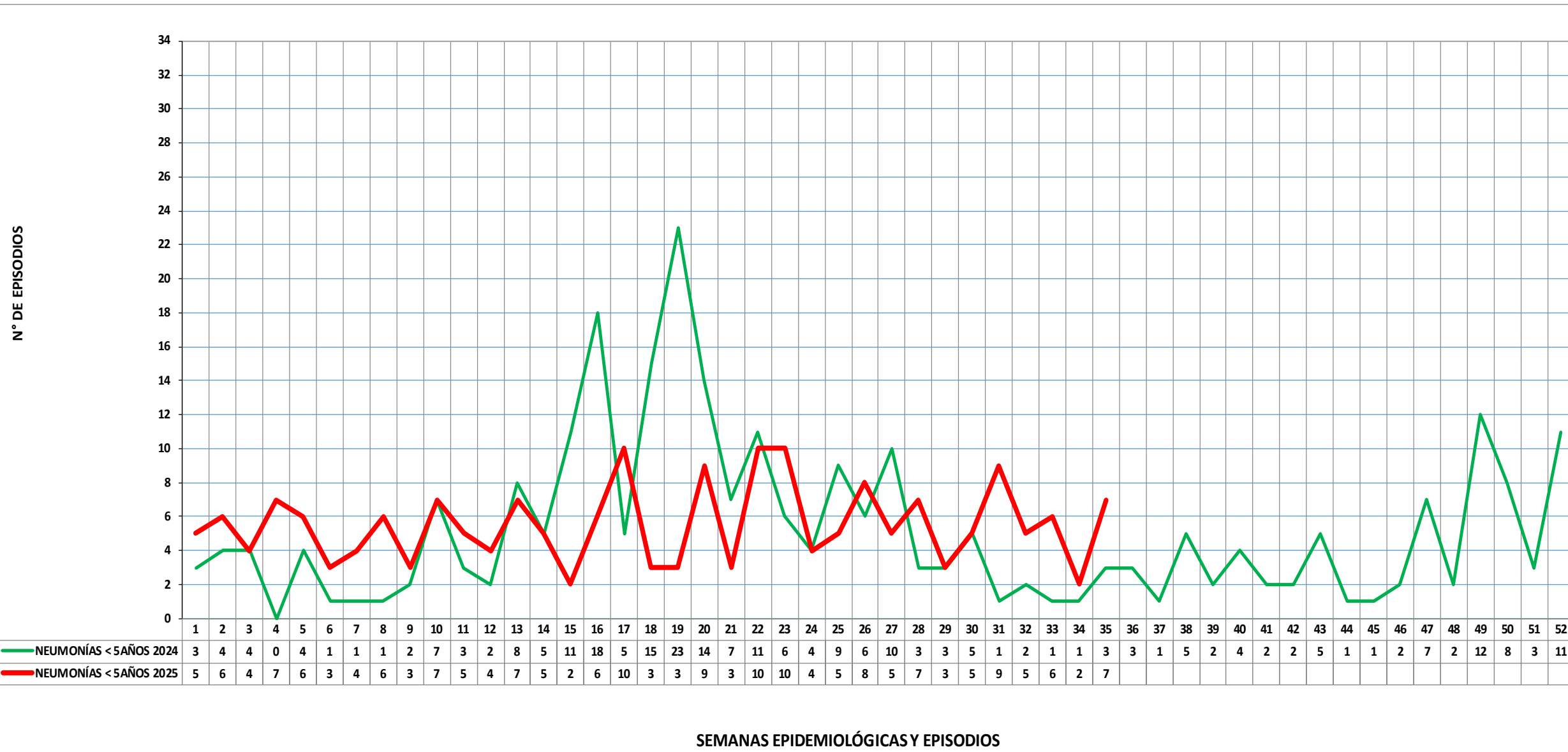
(*) Hasta la SE 35.

CANAL ENDÉMICO DE EPISODIOS DE SOB – ASMA EN MENORES DE 5 AÑOS, RED INTEGRADA DE SALUD ALTO AMAZONAS, 2025 *



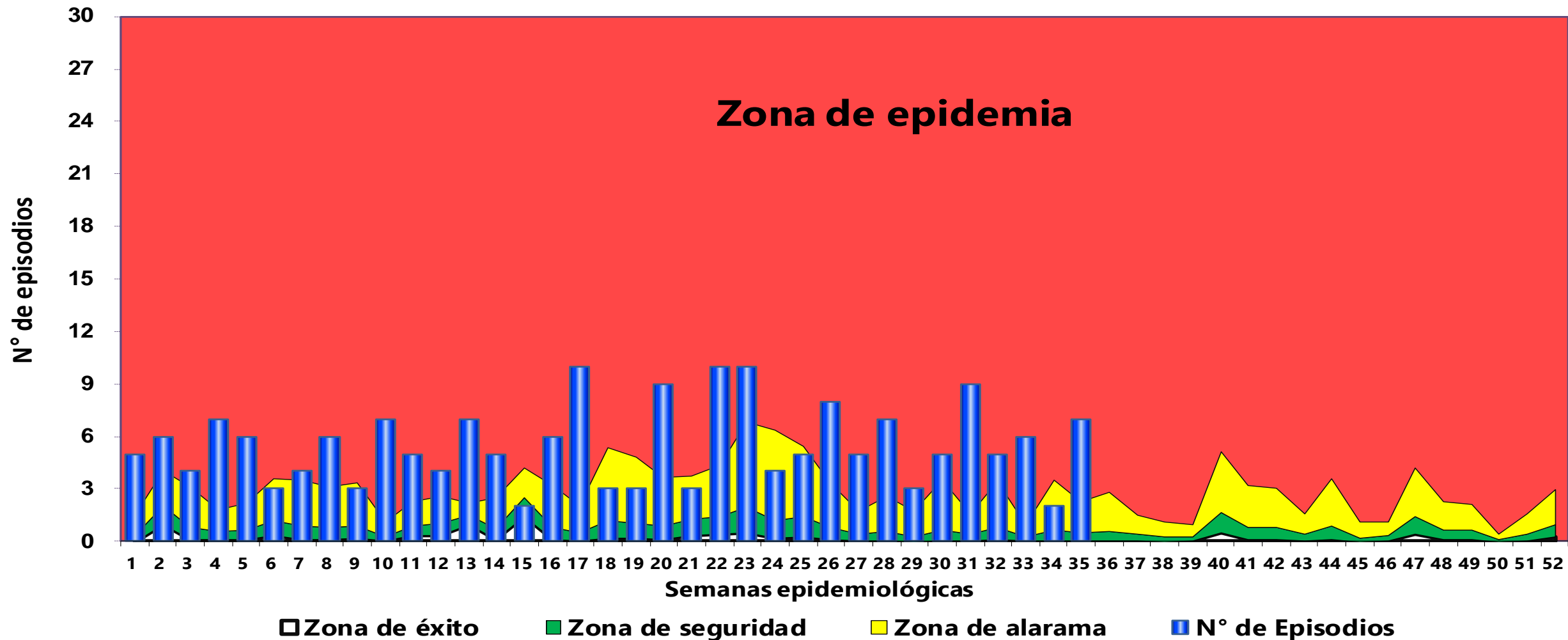
Fuente: NOTI-WEB-Elaboración: Dirección Red de Salud Alto Amazonas-Unidad de Epidemiología.
 (*) Hasta la SE 35.

EPISODIOS DE NEUMONÍAS EN MENORES DE 5 AÑOS, RED INTEGRADA DE SALUD ALTO AMAZONAS, GERESA LORETO, 2024 - 2025 *



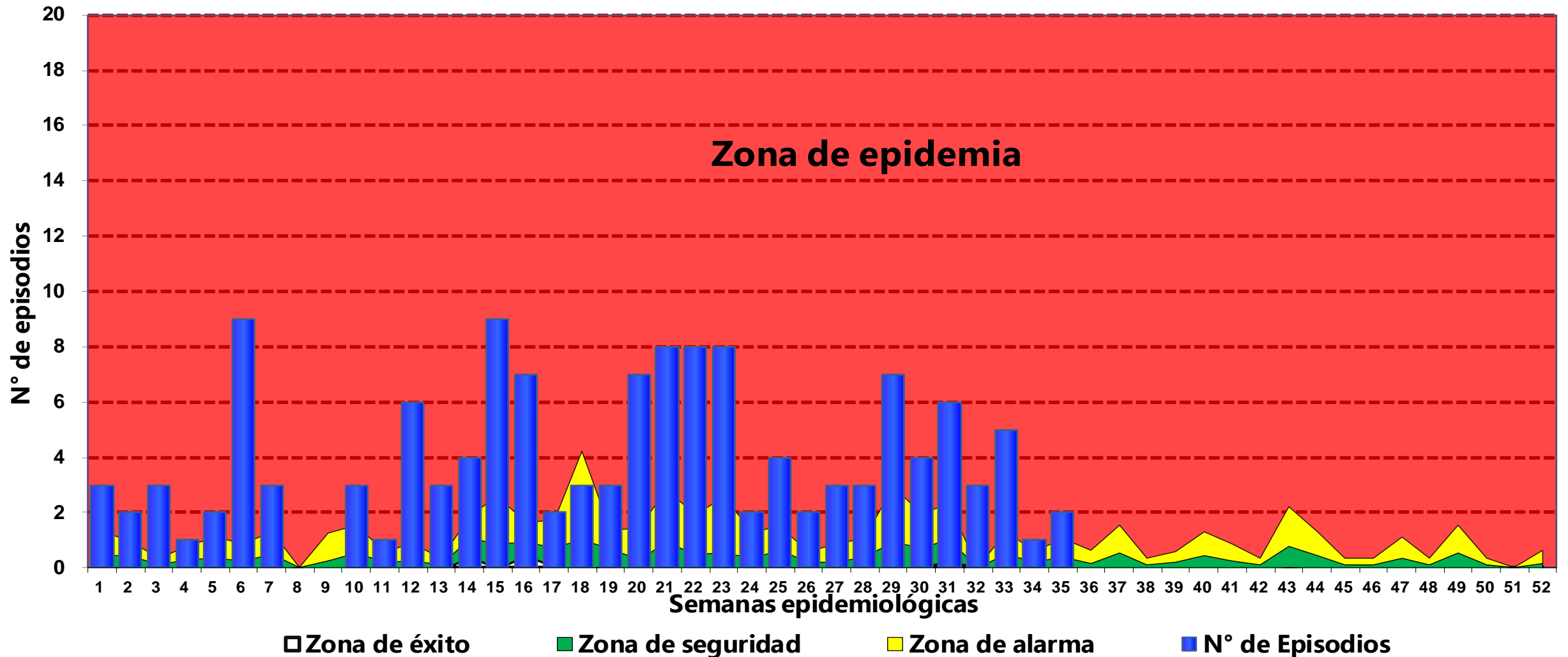
Fuente: NOTI-WEB-Elaboración: Dirección Red de Salud Alto Amazonas-Unidad de Epidemiología.
 (*) Hasta la SE 35.

CANAL ENDÉMICO DE EPISODIOS DE NEUMONÍAS EN MENORES DE 5 AÑOS, RED INTEGRADA DE SALUD ALTO AMAZONAS, GERESA LORETO, 2025 *



Fuente: NOTI-WEB-Elaboración: Dirección Red de Salud Alto Amazonas-Unidad de Epidemiología.
 (*) Hasta la SE 35.

CANAL ENDÉMICO DE EPISODIOS DE NEUMONÍAS EN MAYORES DE 5 AÑOS, RED INTEGRADA DE SALUD ALTO AMAZONAS, GERESA LORETO, 2025 *

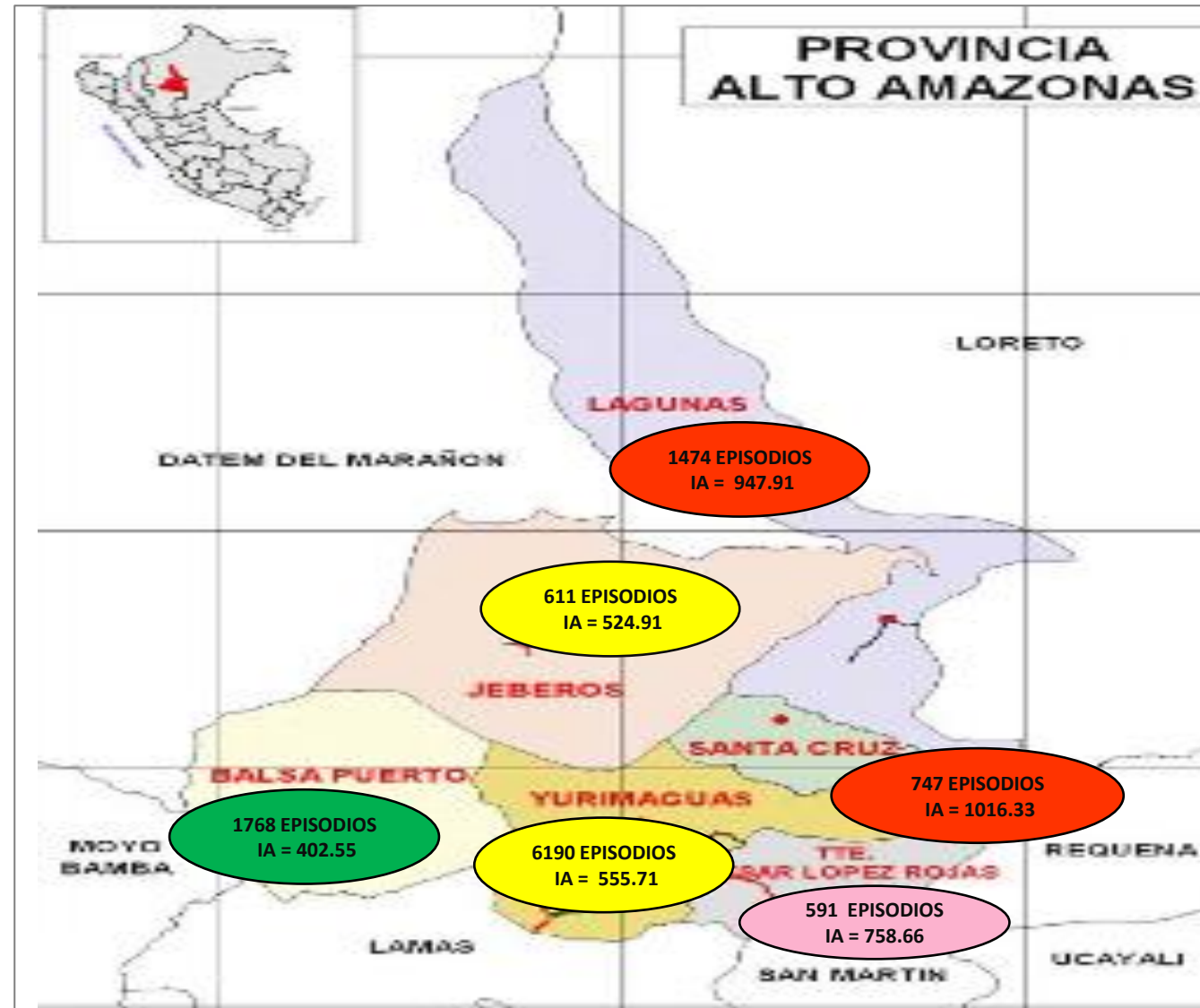


Fuente: NOTI-WEB-Elaboración: Dirección Red de Salud Alto Amazonas-Unidad de Epidemiología.

(*) Hasta la SE 35.

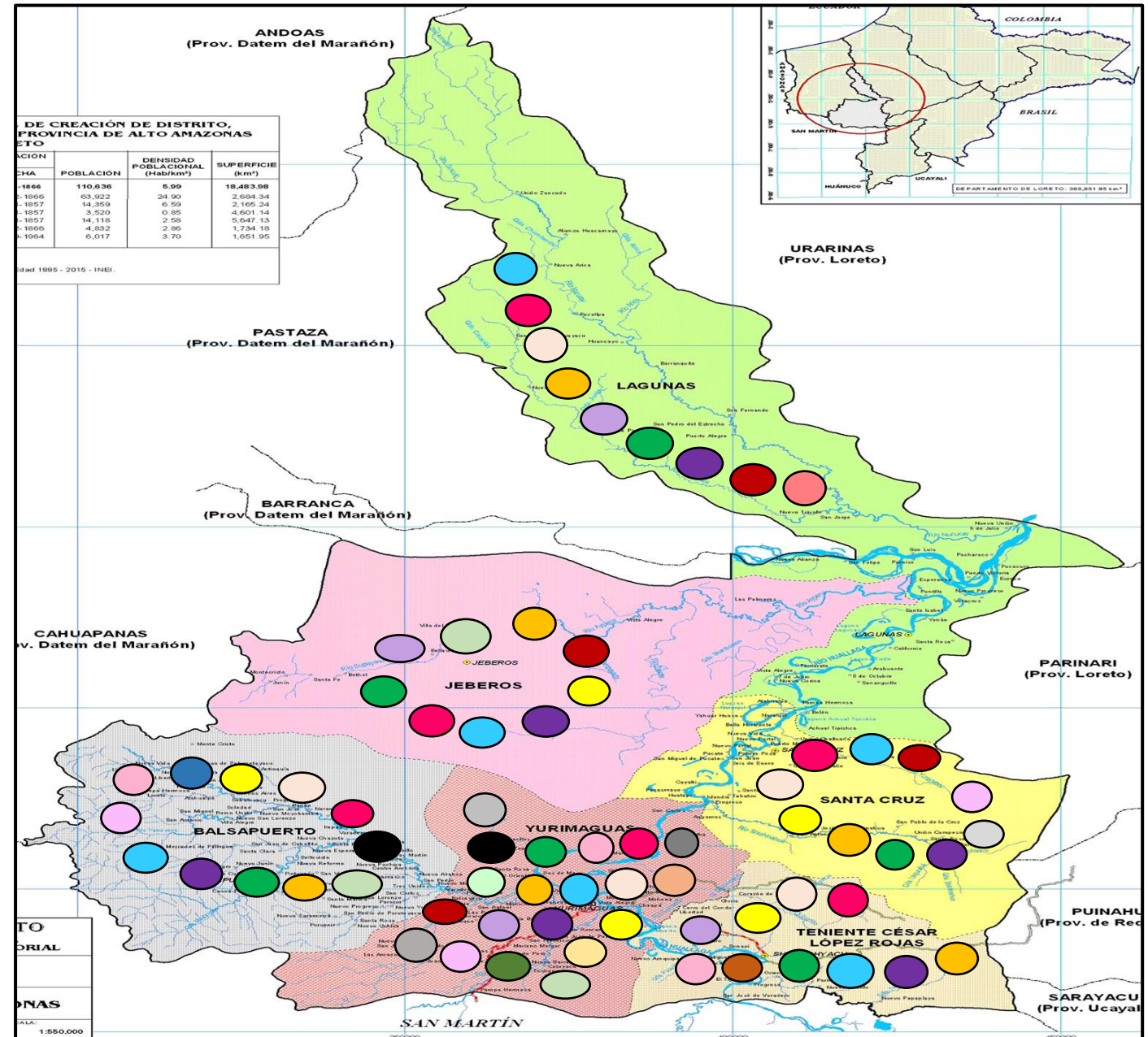
MAPA DE RIESGO DE INFECCIONES RESPIRATORIAS (NO NEUMONÍAS, NEUMONÍAS Y SOB - ASMA) EN MENORES DE 5 AÑOS, RED INTEGRADA DE SALUD ALTO AMAZONAS, 2025 *

| DISTRITOS | IRA < 5 Años | SOB-ASMA < 5 A | NEUMONIA < 5 A | TOTAL IRA < 5 A | IA_IRAS |
|----------------------------|--------------|----------------|----------------|-----------------|---------------|
| BALSAPUERTO | 1760 | 0 | 8 | 1768 | 402.55 |
| JEBEROS | 608 | 1 | 2 | 611 | 524.91 |
| LAGUNAS | 1437 | 2 | 35 | 1474 | 947.91 |
| SANTA CRUZ | 736 | 1 | 10 | 747 | 1016.33 |
| TENIENTE CESAR LOPEZ ROJAS | 583 | 2 | 6 | 591 | 758.66 |
| YURIMAGUAS | 5891 | 166 | 133 | 6190 | 555.71 |
| Total general | 11015 | 172 | 194 | 11381 | 575.84 |



MAPA ENFERMEDADES Y EVENTOS BAJO VIGILANCIA EPIDEMIOLÓGICA, RED INTEGRADA DE SALUD ALTO AMAZONAS, GERESA LORETO, 2025 *

| N° | ENFERMEDADES Y EVENTOS BAJO VIGILANCIA EPIDEMIOLÓGICA | N° DE CASOS | COLOR DE ID |
|--|---|-------------|-------------|
| BALSAPUERTO 132 | | | |
| 1 | DENGUE SIN SIGNOS DE ALARMA | 16 | |
| 2 | DENGUE CON SIGNOS DE ALARMA | 4 | |
| 3 | DENGUE GRAVE | 1 | |
| 4 | HEPATITIS B | 3 | |
| 5 | LEISHMANIASIS CUTANEA | 8 | |
| 6 | LEISHMANIASIS MUCOCUTANEA | 1 | |
| 7 | LEPTOSPIROSIS | 25 | |
| 8 | MALARIA POR P. VIVAX | 37 | |
| 9 | OFIDISMO | 16 | |
| 10 | SIFILIS MATERNA | 1 | |
| 11 | SIFILIS NO ESPECIFICADA | 3 | |
| 12 | VARICELA SIN COMPLICACIONES | 17 | |
| JEBEROS 43 | | | |
| 13 | DENGUE SIN SIGNOS DE ALARMA | 4 | |
| 14 | HEPATITIS B | 1 | |
| 15 | LEISHMANIASIS CUTANEA | 3 | |
| 16 | LEISHMANIASIS MUCOCUTANEA | 1 | |
| 17 | LEPTOSPIROSIS | 4 | |
| 18 | LOXOCELISMO | 6 | |
| 19 | MALARIA POR P. VIVAX | 7 | |
| 20 | OFIDISMO | 13 | |
| 21 | SIFILIS NO ESPECIFICADA | 4 | |
| LAGUNAS 187 | | | |
| 22 | DENGUE SIN SIGNOS DE ALARMA | 86 | |
| 23 | DENGUE CON SIGNOS DE ALARMA | 5 | |
| 24 | LEISHMANIASIS CUTANEA | 2 | |
| 25 | LEPTOSPIROSIS | 77 | |
| 26 | LOXOCELISMO | 5 | |
| 27 | MALARIA POR P. VIVAX | 3 | |
| 28 | OFIDISMO | 5 | |
| 29 | SIFILIS MATERNA | 2 | |
| 30 | SIFILIS NO ESPECIFICADA | 2 | |
| SANTA CRUZ 50 | | | |
| 31 | DENGUE SIN SIGNOS DE ALARMA | 21 | |
| 32 | DENGUE CON SIGNOS DE ALARMA | 1 | |
| 33 | HEPATITIS B | 3 | |
| 34 | LEISHMANIASIS CUTANEA | 5 | |
| 35 | LEPTOSPIROSIS | 10 | |
| 36 | MALARIA POR P. VIVAX | 2 | |
| 37 | OFIDISMO | 5 | |
| 38 | OROPUCHE | 1 | |
| 39 | SIFILIS NO ESPECIFICADA | 1 | |
| 40 | VARICELA SIN COMPLICACIONES | 1 | |
| TENIENTE CESAR LOPEZ ROJAS 102 | | | |
| 41 | DENGUE SIN SIGNOS DE ALARMA | 27 | |
| 42 | DENGUE CON SIGNOS DE ALARMA | 10 | |
| 43 | HEPATITIS B | 2 | |
| 44 | LEISHMANIASIS CUTANEA | 12 | |
| 45 | LEPTOSPIROSIS | 26 | |
| 46 | LOXOCELISMO | 5 | |
| 47 | MALARIA POR P. VIVAX | 1 | |
| 48 | OFIDISMO | 16 | |
| 49 | SIFILIS MATERNA | 1 | |
| 50 | PLAGUICIDA NO ESPECIFICADO | 2 | |
| YURIMAGUAS 1966 | | | |
| 51 | DENGUE SIN SIGNOS DE ALARMA | 1189 | |
| 52 | DENGUE CON SIGNOS DE ALARMA | 194 | |
| 53 | DENGUE GRAVE | 5 | |
| 54 | EFECTO TOXICO DE PLAGUICIDAS | 1 | |
| 55 | ENFERMEDAD DE HANSEN - LEPROA | 1 | |
| 56 | HEPATITIS B | 21 | |
| 57 | INFECCION GONOCOCICA | 1 | |
| 58 | LEISHMANIASIS CUTANEA | 5 | |
| 59 | LEISHMANIASIS MUCOCUTANEA | 1 | |
| 60 | LEPTOSPIROSIS | 413 | |
| 61 | LOXOCELISMO | 10 | |
| 62 | MALARIA POR P. VIVAX | 29 | |
| 63 | MAYARO | 2 | |
| 64 | OFIDISMO | 30 | |
| 65 | OROPUCHE | 9 | |
| 66 | SIFILIS MATERNA | 10 | |
| 67 | SIFILIS NO ESPECIFICADA | 30 | |
| 68 | TOS FERINA | 1 | |
| 69 | VARICELA SIN COMPLICACIONES | 13 | |
| 70 | HERBICIDAS Y FUNGICIDAS | 1 | |
| Total general | | 2480 | |



Fuente: NOTI-WEB-Elaboración: Dirección Red de Salud Alto Amazonas-Unidad de Epidemiología.

(*) Hasta la SE 35.



GERESA
GERENCIA REGIONAL
DE SALUD LORETO

RiO Amazonas
IQUITOS - PERÚ
Maravilla Natural del Mundo



SALA DE CONTINGENCIA DE DENGUE, PROVINCIA ALTO AMAZONAS, REGIÓN LORETO, 2025*

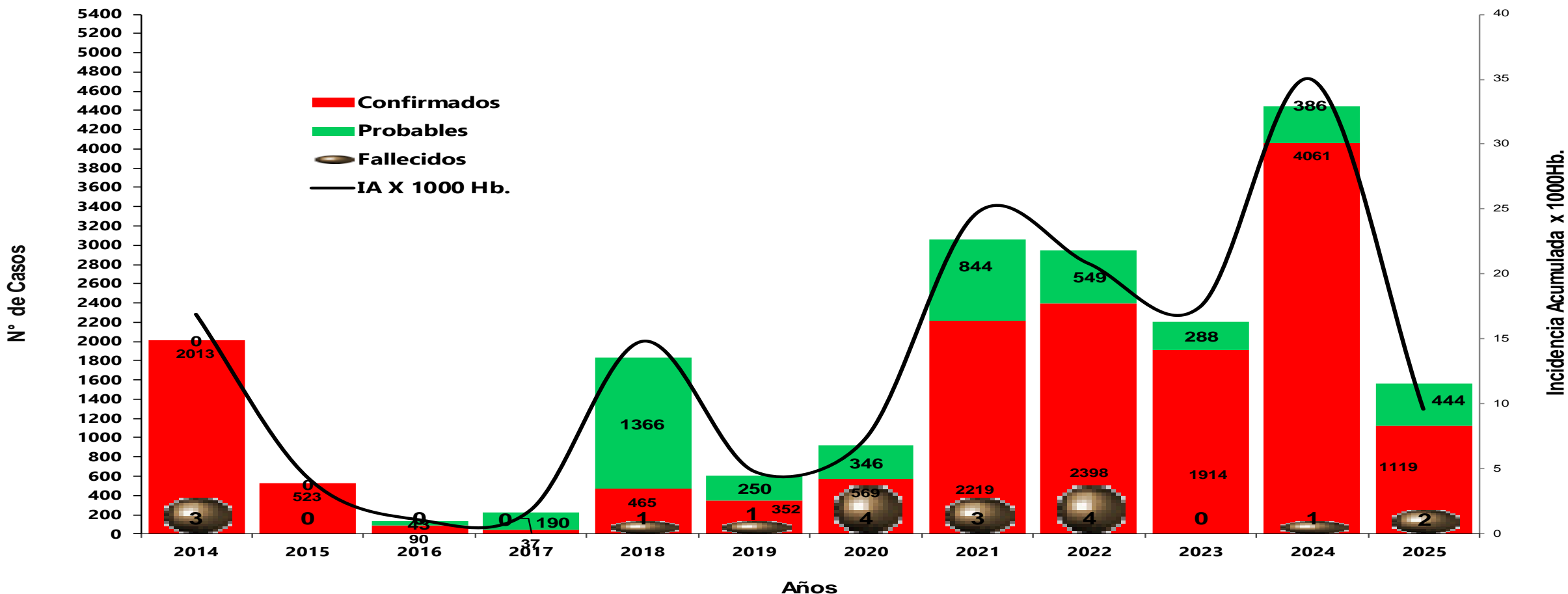


GERESA
GERENCIA REGIONAL
DE SALUD LORETO

Rio Amazonas
IQUITOS - PERÚ
Maravilla Natural del Mundo



CASOS DE DENGUE SEGÚN TIPO DE DIAGNÓSTICO, PROVINCIA ALTO AMAZONAS, REGIÓN LORETO, 2014 - 2025 *



Fuente: NOTI-WEB-Elaboración: Red Integrada de Salud Alto Amazonas-Unidad de Epidemiología.

(*) Hasta la SE 35.

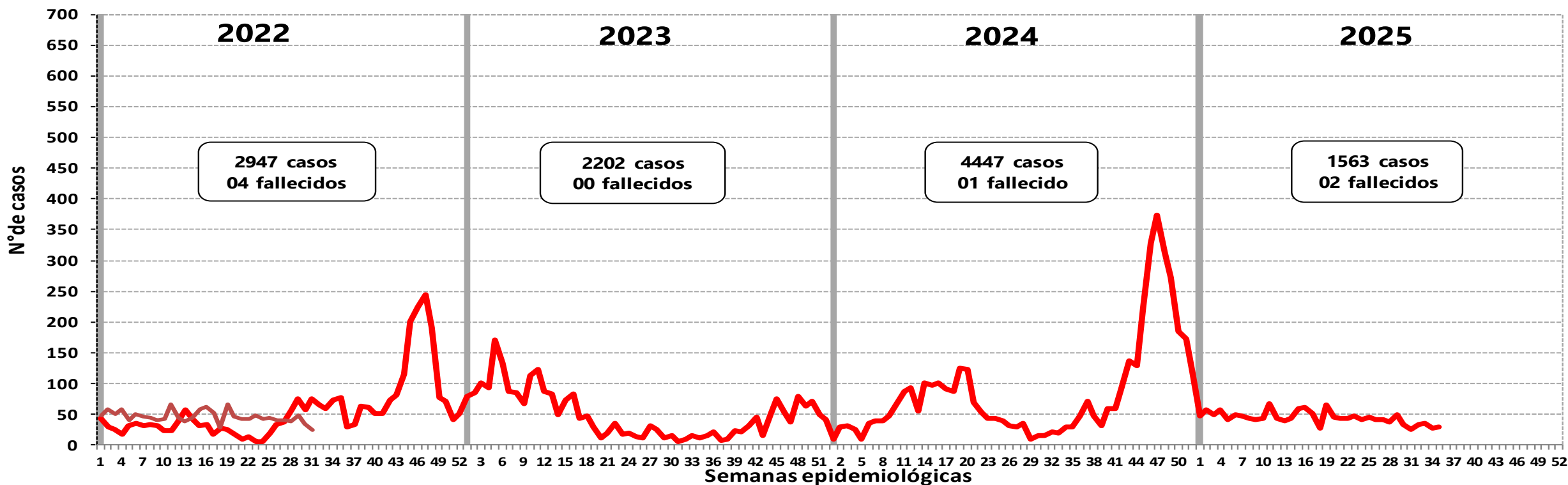


GERESA
GERENCIA REGIONAL
DE SALUD LORETO

Rio Amazonas
IQUITOS - PERÚ
Maravilla Natural del Mundo



CASOS DE DENGUE, PROVINCIA ALTO AMAZONAS, REGIÓN LORETO, 2022 - 2025 *



Fuente: NOTI-WEB-Elaboración: Red Integrada de Salud Alto Amazonas-Unidad de Epidemiología.

(*) Hasta la SE 35.

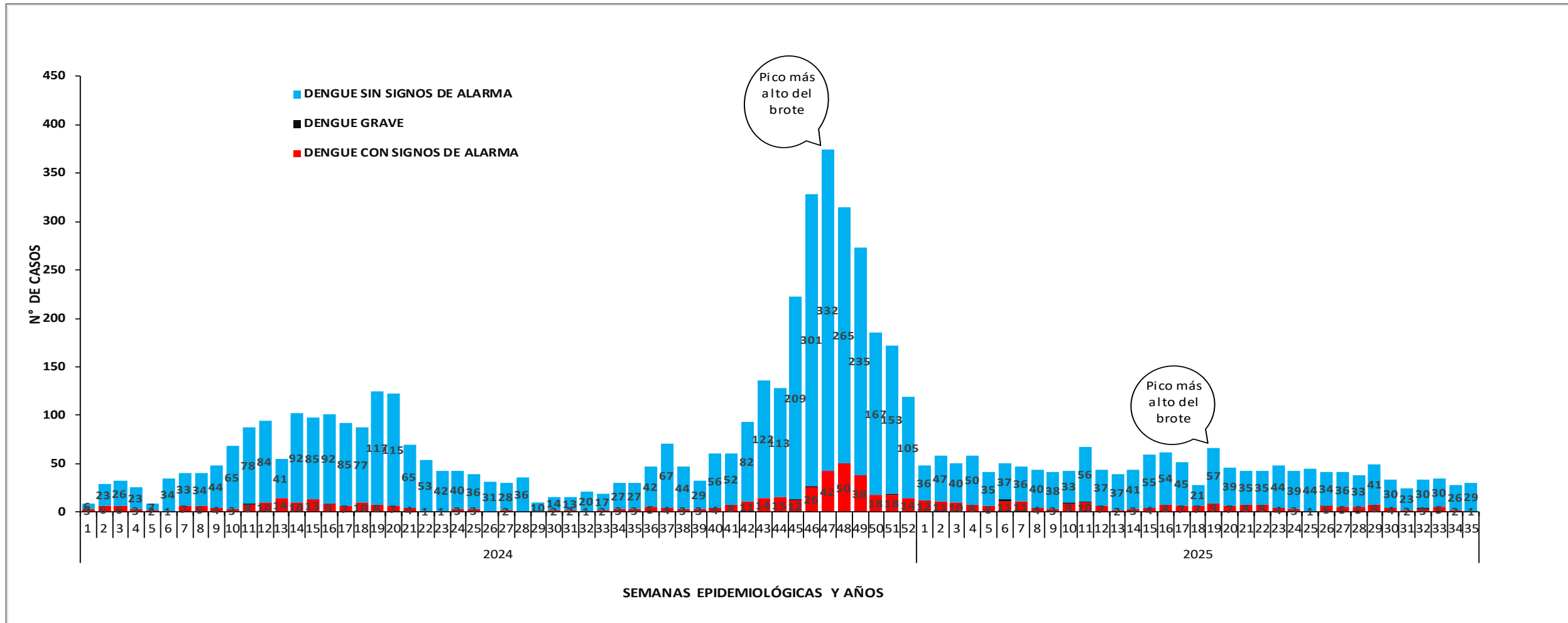


GERESA
GERENCIA REGIONAL
DE SALUD LORETO

Rio Amazonas
IQUITOS - PERU
Maravilla Natural del Mundo



BROTE DE DENGUE SEGÚN FORMAS CLÍNICAS, PROVINCIA ALTO AMAZONAS, REGIÓN LORETO, 2024 - 2025 *



Fuente: NOTI-WEB-Elaboración: Red Integrada de Salud Alto Amazonas-Unidad de Epidemiología.

(*) Hasta la SE 35.



GERESA
GERENCIA REGIONAL
DE SALUD LORETO



DENGUE POR DISTRITOS SEGÚN FORMAS CLÍNICAS Y TIPO DE DIAGNÓSTICO, PROVINCIA ALTO AMAZONAS, REGIÓN LORETO, 2024 - 2025 (S.E. 01 - 35.) *

| Años | POB. 2024 | 2024 | | | | | | | | | | | | | | | | | |
|--------------------------|---------------|-------------|-------------|------------|-------------|--------------|------------|------------|-----------|------------|-------------|----------|----------|----------|----------|----------|-------------|-------------|--------------|
| | | D.S.S.A | | | | | D.C.S.A | | | | | D.G. | | | | | TIA | TOTAL | TIA |
| | | C | D | P | T | TIA | C | D | P | T | TIA | C | D | P | T | F | | | |
| Balsapuerto | 18293 | 1 | 66 | 3 | 4 | 0.22 | 4 | 6 | 2 | 6 | 0.33 | 0 | 0 | 0 | 0 | 0 | 0.00 | 10 | 0.87 |
| Jeberos | 5414 | 30 | 81 | 31 | 61 | 11.27 | 2 | 1 | 0 | 2 | 0.37 | 0 | 0 | 0 | 0 | 0 | 0.00 | 63 | 19.21 |
| Lagunas | 14678 | 473 | 492 | 9 | 482 | 32.84 | 1 | 6 | 2 | 3 | 0.20 | 0 | 0 | 0 | 0 | 0 | 0.00 | 485 | 42.65 |
| Santa Cruz | 4545 | 0 | 27 | 7 | 7 | 1.54 | 0 | 3 | 1 | 1 | 0.22 | 0 | 0 | 0 | 0 | 0 | 0.00 | 8 | 3.74 |
| Teniente Cesar López. R. | 6937 | 4 | 40 | 9 | 13 | 1.87 | 1 | 0 | 1 | 2 | 0.29 | 0 | 0 | 0 | 0 | 0 | 0.00 | 15 | 2.31 |
| Yurimaguas | 77371 | 3162 | 4039 | 265 | 3427 | 44.29 | 380 | 248 | 55 | 435 | 5.62 | 3 | 3 | 1 | 4 | 1 | 0.01 | 3866 | 68.42 |
| Total provincial | 127238 | 3670 | 4745 | 324 | 3994 | 31.39 | 388 | 264 | 61 | 449 | 3.53 | 3 | 3 | 1 | 4 | 1 | 0.04 | 4447 | 47.73 |

| Años | POB. 2025 | 2025 | | | | | | | | | | | | | | | | | |
|--------------------------|---------------|------------|-------------|------------|-------------|-------------|------------|-----------|-----------|------------|-------------|----------|----------|----------|----------|----------|-------------|-------------|-------------|
| | | D.S.S.A | | | | | D.C.S.A | | | | | D.G. | | | | | TIA | TOTAL | TIA |
| | | C | D | P | T | TIA | C | D | P | T | TIA | C | D | P | T | F | | | |
| Balsapuerto | 25836 | 13 | 23 | 3 | 16 | 0.62 | 4 | 1 | 0 | 4 | 0.15 | 0 | 0 | 1 | 1 | 0 | 0.04 | 21 | 0.81 |
| Jeberos | 6897 | 0 | 181 | 4 | 4 | 0.58 | 0 | 2 | 0 | 0 | 0.00 | 0 | 0 | 0 | 0 | 0 | 0.00 | 4 | 0.58 |
| Lagunas | 15117 | 81 | 180 | 5 | 86 | 5.69 | 1 | 1 | 4 | 5 | 0.33 | 0 | 1 | 0 | 0 | 0 | 0.00 | 91 | 6.02 |
| Santa Cruz | 5383 | 18 | 47 | 3 | 21 | 3.90 | 1 | 1 | 0 | 1 | 0.19 | 0 | 0 | 0 | 0 | 0 | 0.00 | 22 | 4.09 |
| Teniente Cesar López. R. | 7064 | 23 | 25 | 4 | 27 | 3.82 | 9 | 3 | 1 | 10 | 1.42 | 0 | 0 | 0 | 0 | 0 | 0.00 | 37 | 5.24 |
| Yurimaguas | 102474 | 817 | 1614 | 372 | 1189 | 11.60 | 147 | 60 | 47 | 194 | 1.89 | 5 | 0 | 0 | 5 | 2 | 0.05 | 1388 | 13.54 |
| Total provincial | 162771 | 952 | 2070 | 391 | 1343 | 8.25 | 162 | 68 | 52 | 214 | 1.31 | 5 | 1 | 1 | 6 | 2 | 0.04 | 1563 | 9.60 |

Fuente: NOTI-WEB-Elaboración: Red Integrada de Salud Alto Amazonas-Unidad de Epidemiología.

(*) Hasta la SE 35.



GERESA
GERENCIA REGIONAL
DE SALUD LORETO

RiO Amazonas
IQUITOS - PERU
Maravilla Natural del Mundo



DENGUE POR DISTRITOS SEGÚN TIPO DE DIAGNÓSTICO, POR DISTRITOS DE LA PROVINCIA ALTO AMAZONAS, REGIÓN LORETO, 2025 (S.E. 01 - 35.) *

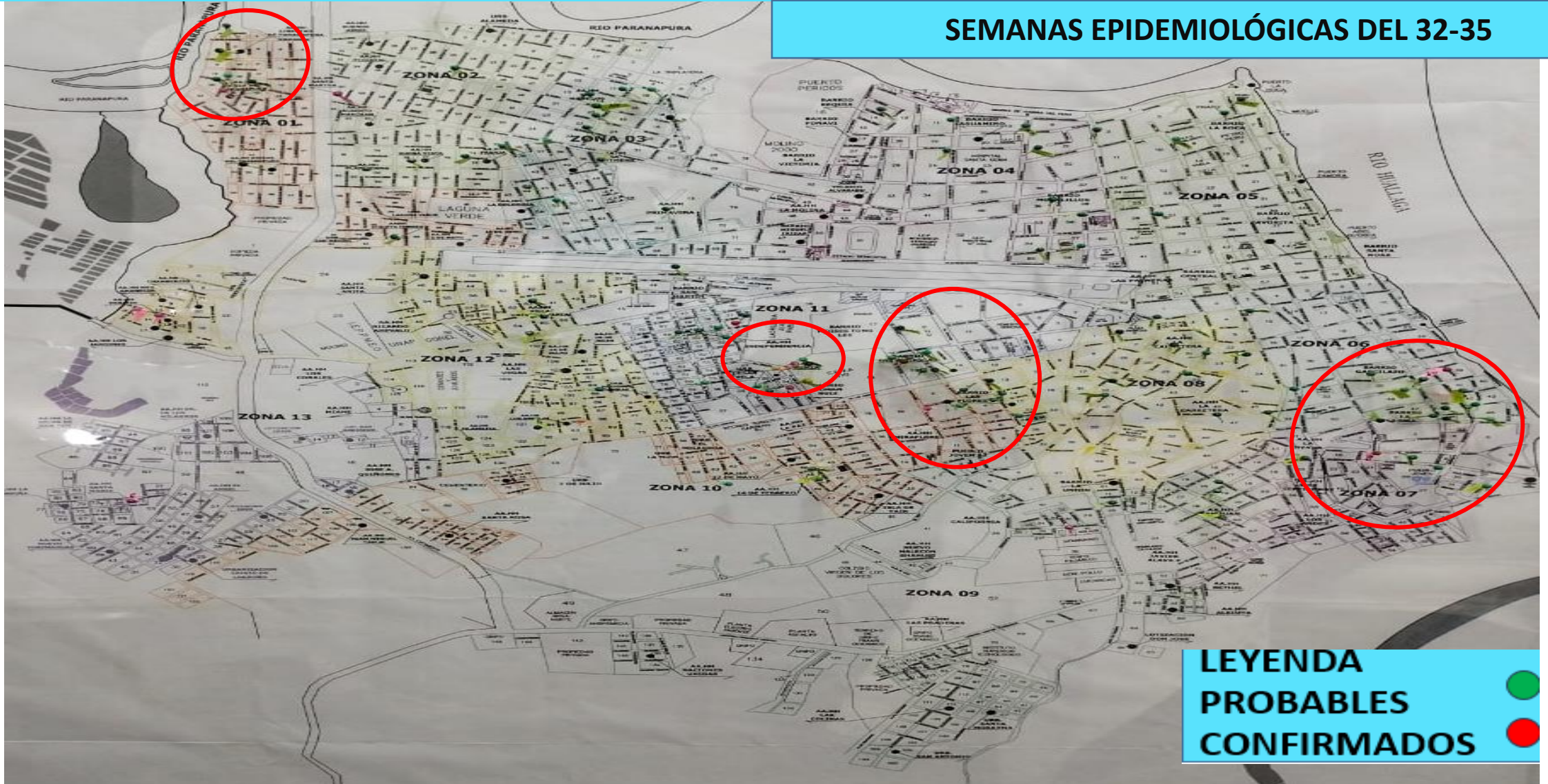
| AÑO | 2025 | | | | |
|----------------------------|-------------|-------------|------------|-------------|-------------|
| | CONFIRMADOS | | PROBABLES | | Total |
| | Casos | % | Casos | % | |
| BALSAPUERTO | 17 | 81.0 | 4 | 19.0 | 21 |
| JEBEROS | 0 | 0.0 | 4 | 100.0 | 4 |
| LAGUNAS | 82 | 90.1 | 9 | 9.9 | 91 |
| SANTA CRUZ | 19 | 86.4 | 3 | 13.6 | 22 |
| TENIENTE CESAR LOPEZ ROJAS | 32 | 86.5 | 5 | 13.5 | 37 |
| YURIMAGUAS | 969 | 69.8 | 419 | 30.2 | 1388 |
| TOTAL GENERAL | 1119 | 71.6 | 444 | 28.4 | 1563 |

Fuente: NOTI-WEB-Elaboración: Red Integrada de Salud Alto Amazonas-Unidad de Epidemiología.

(*) Hasta la SE 35.

CONGLOMERADO DE CASOS POR DENGUE, CIUDAD YURIMAGUAS, DISTRITO YURIMAGUAS, RED DE SALUD ALTO AMAZONAS, GERESA LORETO, 2025 *

SEMANAS EPIDEMIOLÓGICAS DEL 32-35





GERESA
GERENCIA REGIONAL
DE SALUD LORETO

Rio Amazonas
IQUITOS - PERÚ
Maravilla Natural del Mundo



DENGUE POR LOCALIDAD, PROVINCIA ALTO AMAZONAS, REGIÓN LORETO, 2025 *

| N° | LOCALIDADES/ SEMANAS | 1 | 2 | 3 | 4 | 5 | 6 | 7 | 8 | 9 | 10 | 11 | 12 | 13 | 14 | 15 | 16 | 17 | 18 | 19 | 20 | 21 | 22 | 23 | 24 | 25 | 26 | 27 | 28 | 29 | 30 | 31 | 32 | 33 | 34 | 35 | Total general | % | % Acumu | TENDENCIA | |
|----|-------------------------|-----------|-----------|-----------|-----------|-----------|-----------|-----------|-----------|-----------|-----------|-----------|-----------|-----------|-----------|-----------|-----------|-----------|-----------|-----------|-----------|-----------|-----------|-----------|-----------|-----------|-----------|-----------|-----------|-----------|-----------|-----------|-----------|-----------|-----------|-----------|---------------|---------------|---------------|-----------|--|
| 1 | YURIMAGUAS | 39 | 45 | 47 | 48 | 31 | 42 | 45 | 32 | 30 | 41 | 32 | 28 | 34 | 33 | 39 | 49 | 46 | 26 | 64 | 44 | 38 | 40 | 46 | 37 | 41 | 40 | 39 | 36 | 48 | 33 | 24 | 31 | 31 | 27 | 28 | 1334 | 85.35 | 85.35 | | |
| 2 | JEBEROS | 4 | 0 | 0 | 0 | 0 | 0 | 0 | 0 | 0 | 0 | 0 | 0 | 0 | 0 | 0 | 0 | 0 | 0 | 0 | 0 | 0 | 0 | 0 | 0 | 0 | 0 | 0 | 0 | 0 | 0 | 0 | 0 | 0 | 0 | 0 | 0 | 4 | 0.26 | 0.26 | |
| 3 | LAGUNAS | 1 | 5 | 1 | 3 | 6 | 5 | 2 | 5 | 4 | 1 | 15 | 9 | 1 | 2 | 6 | 7 | 3 | 1 | 1 | 1 | 2 | 0 | 2 | 3 | 0 | 1 | 0 | 1 | 1 | 1 | 0 | 0 | 1 | 0 | 0 | 91 | 5.82 | 5.82 | | |
| 4 | SHUCUSHYACU | 0 | 3 | 0 | 2 | 1 | 2 | 0 | 0 | 1 | 1 | 16 | 3 | 2 | 0 | 1 | 0 | 0 | 0 | 0 | 0 | 2 | 0 | 0 | 0 | 1 | 0 | 0 | 0 | 0 | 0 | 1 | 0 | 0 | 0 | 0 | 36 | 2.30 | 2.30 | | |
| 5 | BALSAPUERTO | 0 | 0 | 1 | 2 | 1 | 1 | 0 | 5 | 1 | 0 | 1 | 0 | 0 | 0 | 0 | 0 | 0 | 1 | 0 | 0 | 0 | 1 | 0 | 0 | 0 | 0 | 0 | 0 | 0 | 0 | 0 | 1 | 1 | 0 | 0 | 16 | 1.02 | 1.02 | | |
| 6 | PAMPA HERMOSA | 3 | 1 | 0 | 0 | 1 | 0 | 0 | 1 | 1 | 0 | 1 | 0 | 0 | 0 | 0 | 0 | 1 | 0 | 0 | 1 | 0 | 1 | 0 | 1 | 1 | 0 | 1 | 1 | 0 | 0 | 0 | 0 | 0 | 0 | 0 | 15 | 0.96 | 0.96 | | |
| 7 | GRAU | 1 | 1 | 0 | 1 | 0 | 0 | 0 | 0 | 3 | 0 | 0 | 3 | 0 | 1 | 2 | 1 | 1 | 0 | 0 | 0 | 0 | 0 | 0 | 0 | 0 | 0 | 0 | 1 | 0 | 0 | 0 | 0 | 0 | 0 | 0 | 1 | 16 | 1.02 | 1.02 | |
| 8 | SANTA CRUZ | 0 | 0 | 0 | 1 | 0 | 0 | 0 | 0 | 0 | 0 | 1 | 1 | 2 | 6 | 6 | 0 | 1 | 0 | 0 | 0 | 1 | 0 | 0 | 1 | 1 | 0 | 0 | 0 | 0 | 0 | 0 | 0 | 0 | 1 | 0 | 22 | 1.41 | 1.41 | | |
| 9 | SAN JUAN DE PUMAYACU | 0 | 0 | 0 | 0 | 0 | 0 | 0 | 0 | 0 | 0 | 0 | 0 | 0 | 0 | 0 | 0 | 0 | 0 | 0 | 0 | 0 | 1 | 0 | 0 | 0 | 0 | 0 | 0 | 0 | 0 | 0 | 0 | 0 | 0 | 1 | 2 | 0.13 | 0.13 | | |
| 10 | SAN GABRIEL DE VARADERO | 0 | 2 | 0 | 0 | 1 | 0 | 0 | 0 | 0 | 0 | 0 | 0 | 0 | 0 | 0 | 0 | 0 | 0 | 1 | 0 | 0 | 0 | 0 | 0 | 0 | 0 | 0 | 0 | 0 | 0 | 0 | 0 | 0 | 0 | 0 | 4 | 0.26 | 0.26 | | |
| 11 | SANTO TOMAS | 0 | 0 | 0 | 0 | 0 | 0 | 0 | 0 | 1 | 0 | 0 | 0 | 0 | 0 | 0 | 1 | 0 | 0 | 0 | 0 | 0 | 0 | 0 | 0 | 0 | 0 | 0 | 0 | 0 | 0 | 0 | 0 | 0 | 0 | 0 | 2 | 0.13 | 0.13 | | |
| 12 | 30 DE AGOSTO | 0 | 0 | 0 | 0 | 0 | 0 | 0 | 0 | 0 | 0 | 0 | 0 | 0 | 1 | 0 | 0 | 0 | 0 | 0 | 0 | 0 | 0 | 0 | 0 | 0 | 0 | 0 | 0 | 0 | 0 | 0 | 1 | 1 | 0 | 0 | 3 | 0.19 | 0.19 | | |
| 13 | SANTA MARIA | 0 | 1 | 1 | 1 | 0 | 0 | 0 | 0 | 0 | 0 | 0 | 0 | 0 | 0 | 0 | 0 | 0 | 0 | 0 | 0 | 0 | 0 | 0 | 0 | 0 | 0 | 0 | 0 | 0 | 0 | 0 | 0 | 0 | 0 | 0 | 3 | 0.19 | 0.19 | | |
| 14 | SAN JUAN DE PAMPLONA | 0 | 0 | 0 | 0 | 0 | 0 | 0 | 1 | 0 | 0 | 0 | 0 | 0 | 0 | 0 | 0 | 0 | 0 | 0 | 0 | 0 | 0 | 0 | 0 | 0 | 0 | 0 | 0 | 0 | 0 | 0 | 0 | 0 | 0 | 0 | 1 | 0.06 | 0.06 | | |
| 15 | SAN FRANCISCO KM 21 | 0 | 0 | 0 | 0 | 0 | 0 | 0 | 0 | 0 | 0 | 0 | 0 | 0 | 0 | 0 | 0 | 0 | 0 | 0 | 0 | 0 | 0 | 0 | 0 | 0 | 0 | 0 | 0 | 0 | 0 | 0 | 0 | 0 | 0 | 0 | 0 | 0.00 | 0.00 | | |
| 16 | MUNICHIS | 0 | 0 | 0 | 0 | 0 | 0 | 0 | 0 | 0 | 0 | 1 | 0 | 0 | 0 | 0 | 1 | 0 | 0 | 0 | 0 | 0 | 0 | 0 | 0 | 1 | 0 | 0 | 0 | 0 | 0 | 0 | 1 | 1 | 0 | 0 | 5 | 0.32 | 0.32 | | |
| 17 | BELEN | 0 | 0 | 0 | 0 | 0 | 0 | 0 | 0 | 0 | 0 | 0 | 0 | 0 | 1 | 5 | 3 | 0 | 0 | 0 | 0 | 0 | 0 | 0 | 0 | 0 | 0 | 0 | 0 | 0 | 0 | 0 | 0 | 0 | 0 | 0 | 9 | 0.58 | 0.58 | | |
| | Total general | 48 | 58 | 50 | 58 | 41 | 50 | 47 | 44 | 41 | 43 | 67 | 44 | 39 | 44 | 59 | 62 | 52 | 28 | 66 | 46 | 43 | 43 | 48 | 42 | 45 | 41 | 41 | 38 | 49 | 34 | 25 | 34 | 35 | 28 | 30 | 1563 | 100.00 | 100.00 | | |

Fuente: NOTI-WEB-Elaboración: Red Integrada de Salud Alto Amazonas-Unidad de Epidemiología.

(*) Hasta la SE 35.

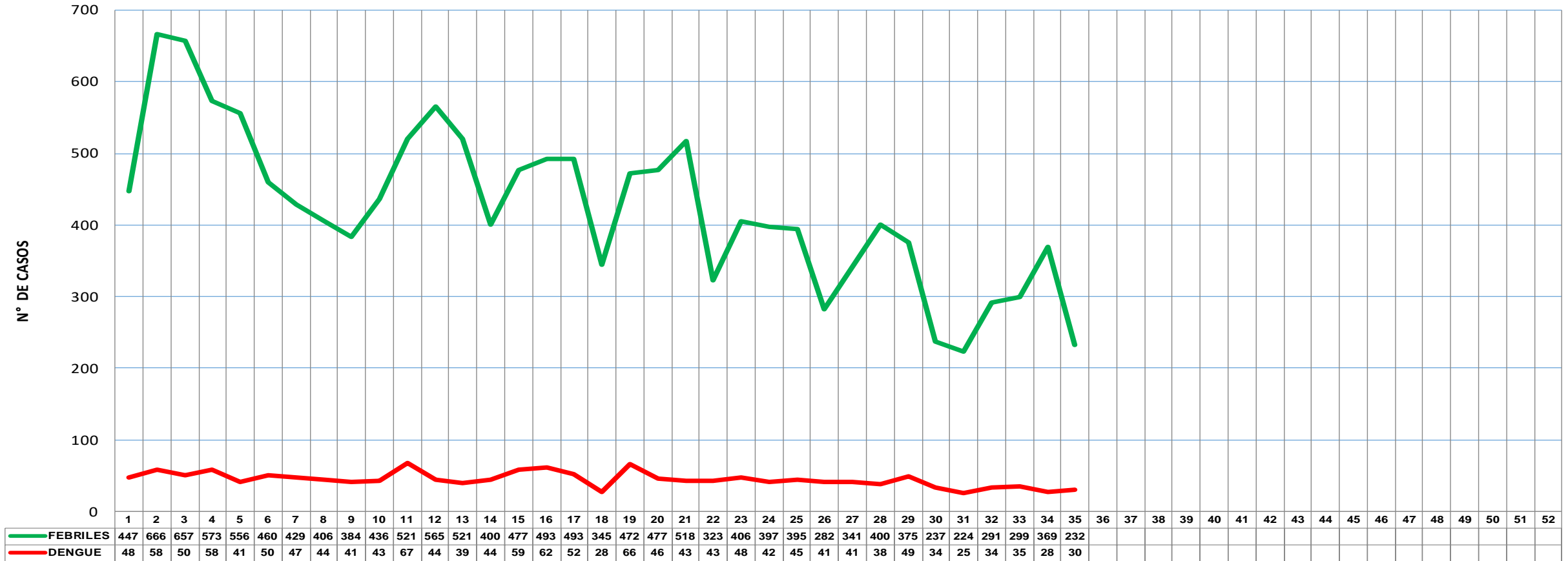


GERESA
GERENCIA REGIONAL
DE SALUD LORETO

Rio Amazonas
IQUITOS - PERU
Maravilla Natural del Mundo



FEBRILES Y CASOS DE DENGUE POR SEMANAS, PROVINCIA ALTO AMAZONAS, REGIÓN LORETO, 2025 * (S.E. 01 - 35.)



SEMANAS EPIDEMIOLÓGICAS Y CASOS

Fuente: NOTI-WEB-Elaboración: Red Integrada de Salud Alto Amazonas-Unidad de Epidemiología.

(*) Hasta la SE 35



GERESA
GERENCIA REGIONAL
DE SALUD LORETO



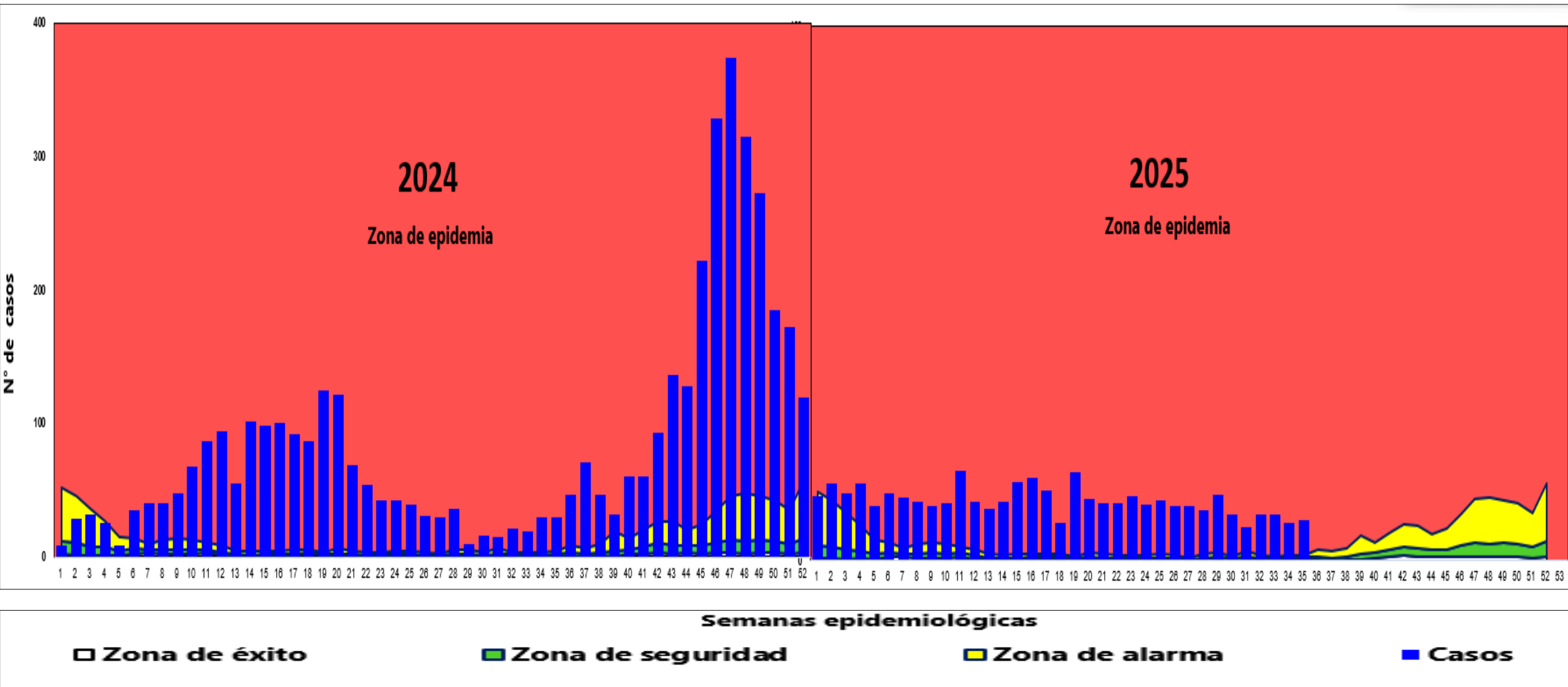
CASOS DE DENGUE POR ZONAS, CIUDAD YURIMAGUAS, DISTRITO YURIMAGUAS, PROVINCIA ALTO AMAZONAS, REGIÓN LORETO, 2025 *

| ZONA | IPRESS | SEMANAS EPIDEMIOLOGICAS | | | | | | | | | | | | | | | | | TOTAL | % | TENDENCIA |
|----------------------|----------------------|-------------------------|-----------|-----------|-----------|-----------|-----------|-----------|-----------|-----------|-----------|-----------|-----------|-----------|-----------|-----------|-----------|-----------|-------------|----------------|-----------|
| | | 1 AL 19 | 20 | 21 | 22 | 23 | 24 | 25 | 26 | 27 | 28 | 29 | 30 | 31 | 32 | 33 | 34 | 35 | | | |
| 1 | VILLA DEL PARANAPURA | 55 | 1 | 0 | 1 | 1 | 1 | 2 | 1 | 1 | 1 | 6 | 2 | 0 | 3 | 3 | 2 | 4 | 84 | 6.74% | |
| 2 | LA NATIVIDAD | 55 | 9 | 3 | 3 | 4 | 2 | 3 | 8 | 3 | 4 | 6 | 1 | 0 | 4 | 4 | 0 | 6 | 115 | 9.23% | |
| 3 | LA NATIVIDAD | 31 | 1 | 3 | 2 | 2 | 3 | 4 | 9 | 1 | 3 | 1 | 2 | 1 | 0 | 3 | 0 | 1 | 67 | 5.38% | |
| 4 | AGUAMIRO | 75 | 11 | 5 | 8 | 2 | 2 | 0 | 6 | 2 | 3 | 3 | 4 | 1 | 1 | 4 | 5 | 2 | 134 | 10.75% | |
| 5 | AGUAMIRO | 25 | 0 | 2 | 4 | 3 | 1 | 1 | 1 | 5 | 3 | 2 | 1 | 5 | 0 | 1 | 0 | 3 | 57 | 4.57% | |
| 6 | LA LOMA | 65 | 11 | 3 | 1 | 2 | 5 | 7 | 2 | 2 | 0 | 3 | 3 | 7 | 1 | 8 | 2 | 1 | 123 | 9.87% | |
| 7 | LA LOMA | 26 | 2 | 2 | 0 | 1 | 0 | 0 | 2 | 5 | 2 | 5 | 2 | 2 | 1 | 3 | 2 | 2 | 57 | 4.57% | |
| 8 | LA CARRETERA | 82 | 8 | 4 | 7 | 9 | 8 | 6 | 0 | 7 | 7 | 2 | 6 | 2 | 1 | 5 | 5 | 5 | 164 | 13.16% | |
| 10A | LA CARRETERA | 42 | 4 | 3 | 1 | 6 | 2 | 2 | 3 | 0 | 1 | 3 | 1 | 0 | 0 | 1 | 1 | 2 | 72 | 5.78% | |
| 10B | LA CARRETERA | 3 | 0 | 0 | 0 | 0 | 0 | 0 | 0 | 0 | 0 | 0 | 0 | 0 | 0 | 0 | 0 | 2 | 5 | 0.40% | |
| 9A | LA CARRETERA | 11 | 5 | 1 | 1 | 2 | 0 | 0 | 1 | 0 | 1 | 0 | 1 | 0 | 0 | 1 | 1 | 2 | 27 | 2.17% | |
| 9B | LA CARRETERA | 13 | 1 | 0 | 1 | 0 | 0 | 0 | 0 | 0 | 0 | 0 | 0 | 2 | 0 | 0 | 0 | 1 | 18 | 1.44% | |
| 11 | INDEPENDENCIA | 108 | 5 | 4 | 2 | 3 | 7 | 10 | 2 | 4 | 4 | 4 | 4 | 4 | 6 | 6 | 4 | 5 | 182 | 14.61% | |
| 12 | INDEPENDENCIA | 60 | 13 | 4 | 10 | 8 | 1 | 5 | 2 | 2 | 2 | 2 | 0 | 2 | 5 | 5 | 1 | 0 | 122 | 9.79% | |
| 13 | INDEPENDENCIA | 14 | 1 | 0 | 1 | 1 | 0 | 0 | 0 | 0 | 0 | 1 | 1 | 0 | 0 | 0 | 0 | 0 | 19 | 1.52% | |
| TOTAL GENERAL | | 665 | 72 | 34 | 42 | 44 | 32 | 40 | 37 | 32 | 31 | 38 | 28 | 26 | 22 | 44 | 23 | 36 | 1246 | 100.00% | |

Fuente: NOTI-WEB-Elaboración: Red Integrada de Salud Alto Amazonas-Unidad de Epidemiología.

(*) Hasta la SE 35.

CANAL ENDÉMICO DE CASOS DE DENGUE POR INICIO DE SÍNTOMAS, RED DE SALUD ALTO AMAZONAS, GERESA LORETO, 2024-2025 *



Fuente: NOTI-WEB-Elaboración: Red Integrada de Salud Alto Amazonas-Unidad de Epidemiología.

(*) Hasta la SE 35.

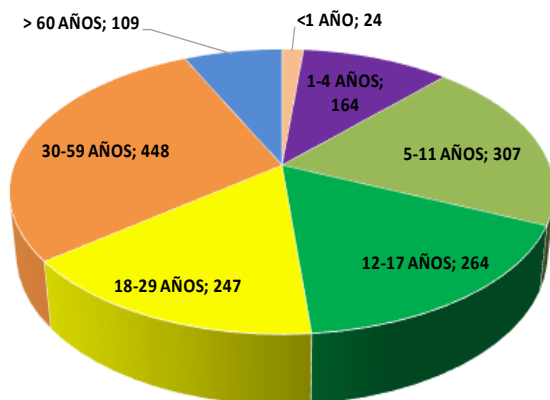


GERESA
GERENCIA REGIONAL
DE SALUD LORETO

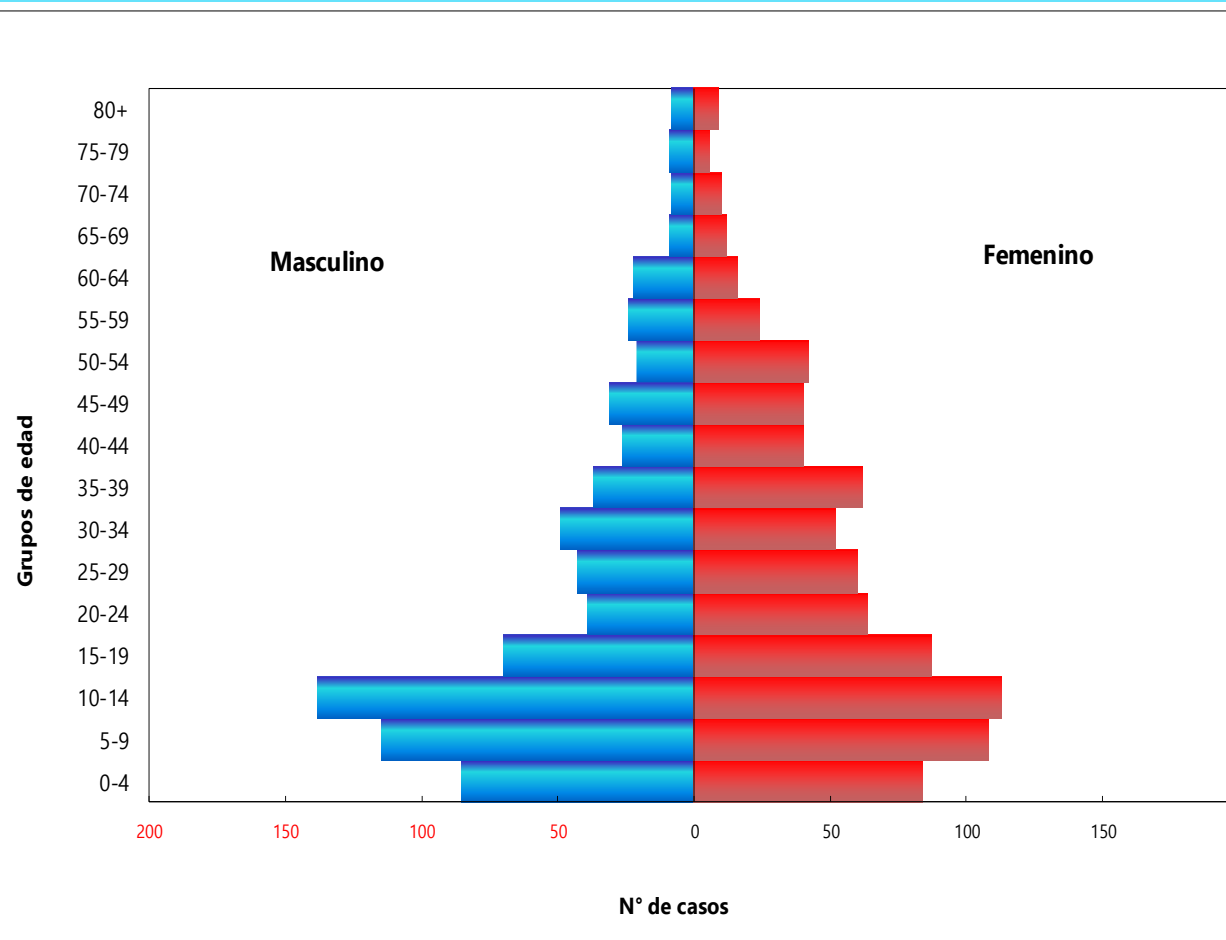
Rio Amazonas
IQUITOS - PERU
Maravilla Natural del Mundo



CASOS DE DENGUE SEGÚN ETAPAS DE VIDA, PROVINCIA ALTO AMAZONAS, REGIÓN LORETO, 2025 *



CASOS DE DENGUE SEGÚN SEXO Y GRUPOS DE EDAD, PROVINCIA ALTO AMAZONAS, REGIÓN LORETO, 2025 *



| ETAPAS DE VIDA | FEMENINO | MASCULINO | TOTAL | % |
|----------------------|------------|------------|-------------|------------|
| <1 AÑO | 6 | 18 | 24 | 2 |
| 1-4 AÑOS | 81 | 83 | 164 | 10 |
| 5-11 AÑOS | 148 | 159 | 307 | 20 |
| 12-17 AÑOS | 129 | 135 | 264 | 17 |
| 18-29 AÑOS | 152 | 95 | 247 | 16 |
| 30-59 AÑOS | 260 | 188 | 448 | 29 |
| > 60 AÑOS | 53 | 56 | 109 | 7 |
| TOTAL GENERAL | 829 | 734 | 1563 | 100 |

Fuente: NOTI-WEB-Elaboración: Red Integrada de Salud Alto Amazonas-Unidad de Epidemiología.

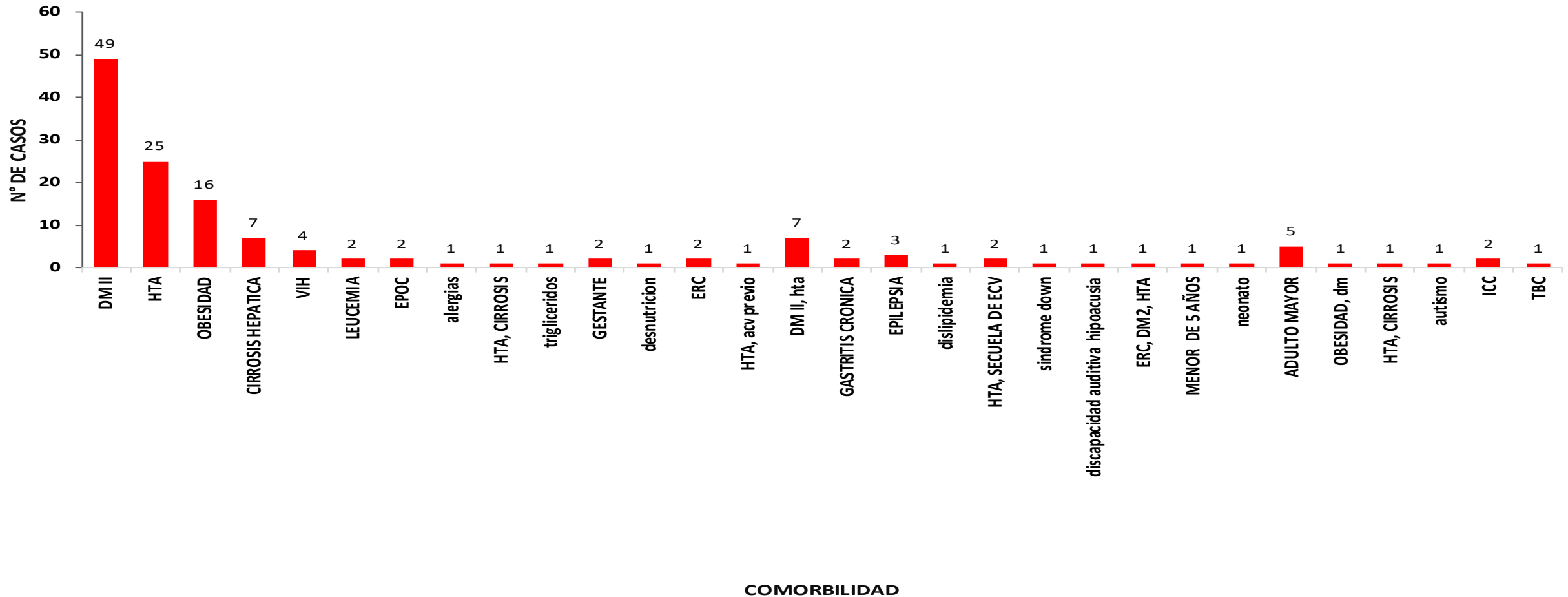
(*) Hasta la SE 35.



GERESA
GERENCIA REGIONAL
DE SALUD LORETO



CASOS DE DENGUE CON COMORBILIDAD, PROVINCIA ALTO AMAZONAS, REGIÓN LORETO, 2025



Fuente: NOTI-WEB-Elaboración: Red Integrada de Salud Alto Amazonas-Unidad de Epidemiología.

(*) Hasta la SE 35.

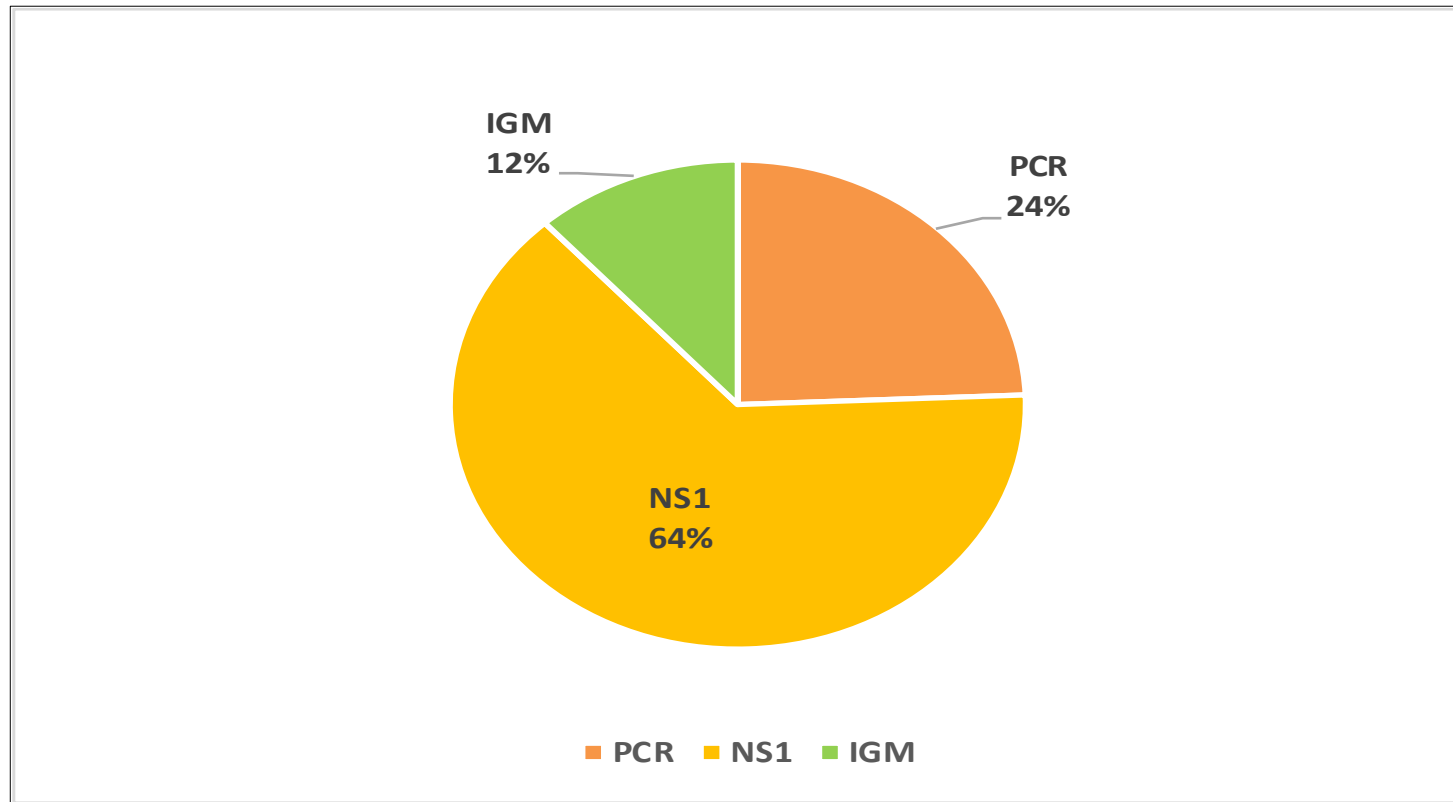


GERESA
GERENCIA REGIONAL
DE SALUD LORETO

Rio Amazonas
IQUITOS - PERU
Maravilla Natural del Mundo



PORCENTAJE DE CASOS CONFIRMADOS SEGÚN PRUEBAS DE LABORATORIO, PROVINCIA ALTO AMAZONAS, REGIÓN LORETO, 2025 *



Fuente: NOTI-WEB-Elaboración: Red Integrada de Salud Alto Amazonas-Unidad de Epidemiología.

(*) Hasta la SE 35.



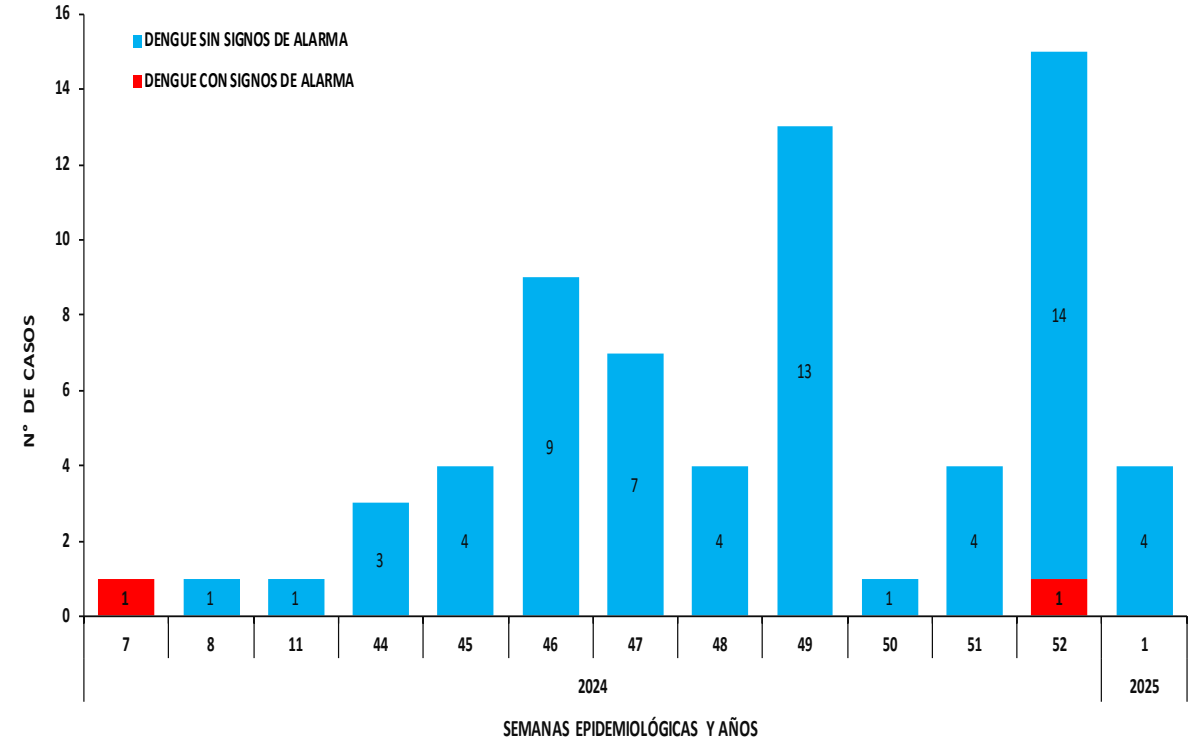
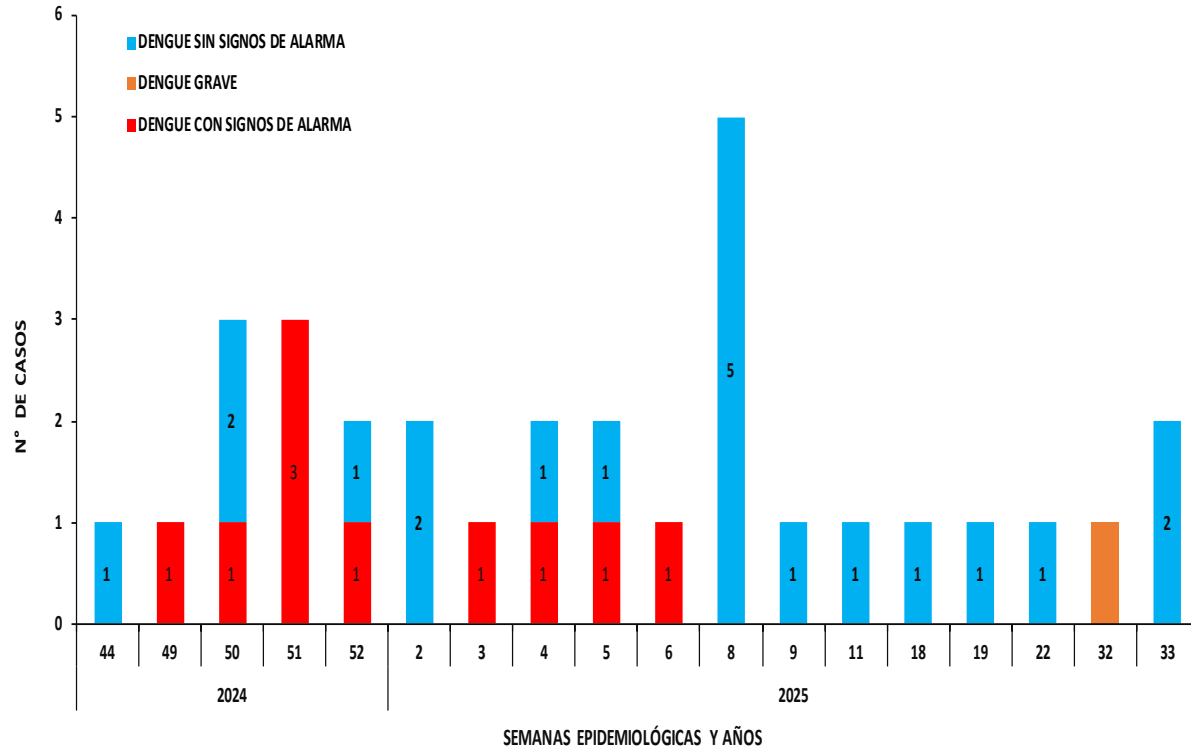
GERESA
GERENCIA REGIONAL
DE SALUD LORETO

RiO Amazonas
IQUITOS - PERU
Maravilla Natural del Mundo



CASOS DE DENGUE SEGÚN FORMAS CLÍNICAS, DISTRITO BALSAPUERTO, PROVINCIA ALTO AMAZONAS, REGIÓN LORETO, 2024 - 2025 *

CASOS DE DENGUE SEGÚN FORMAS CLÍNICAS, DISTRITO JEBEROS, PROVINCIA ALTO AMAZONAS, REGIÓN LORETO, 2024 - 2025 *



Fuente: NOTI-WEB-Elaboración: Red Integrada de Salud Alto Amazonas-Unidad de Epidemiología.

(*) Hasta la SE 35.

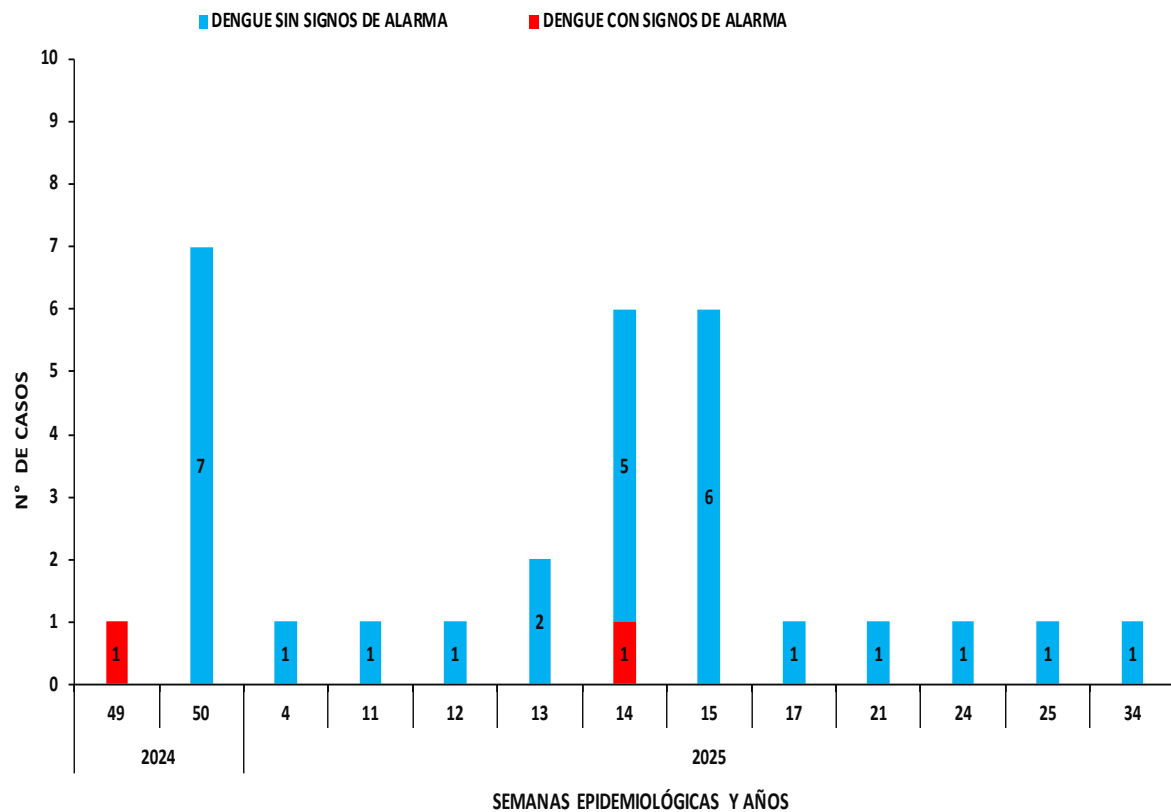
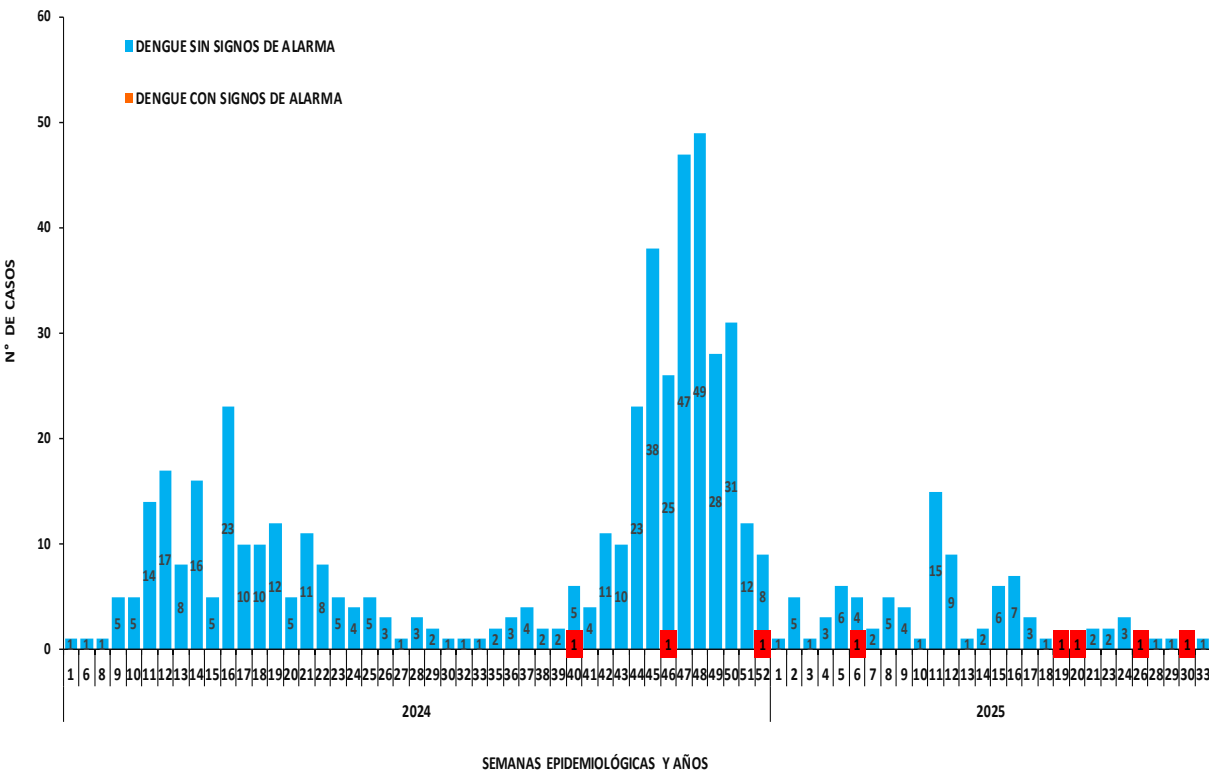


GERESA
GERENCIA REGIONAL
DE SALUD LORETO



CASOS DE DENGUE SEGÚN FORMAS CLÍNICAS, DISTRITO LAGUNAS, PROVINCIA ALTO AMAZONAS, REGIÓN LORETO, 2024 - 2025 *

CASOS DE DENGUE SEGÚN FORMAS CLÍNICAS, DISTRITO SANTA CRUZ, PROVINCIA ALTO AMAZONAS, REGIÓN LORETO, 2024- 2025 *



Fuente: NOTI-WEB-Elaboración: Red Integrada de Salud Alto Amazonas-Unidad de Epidemiología.
(* Hasta la SE 35.

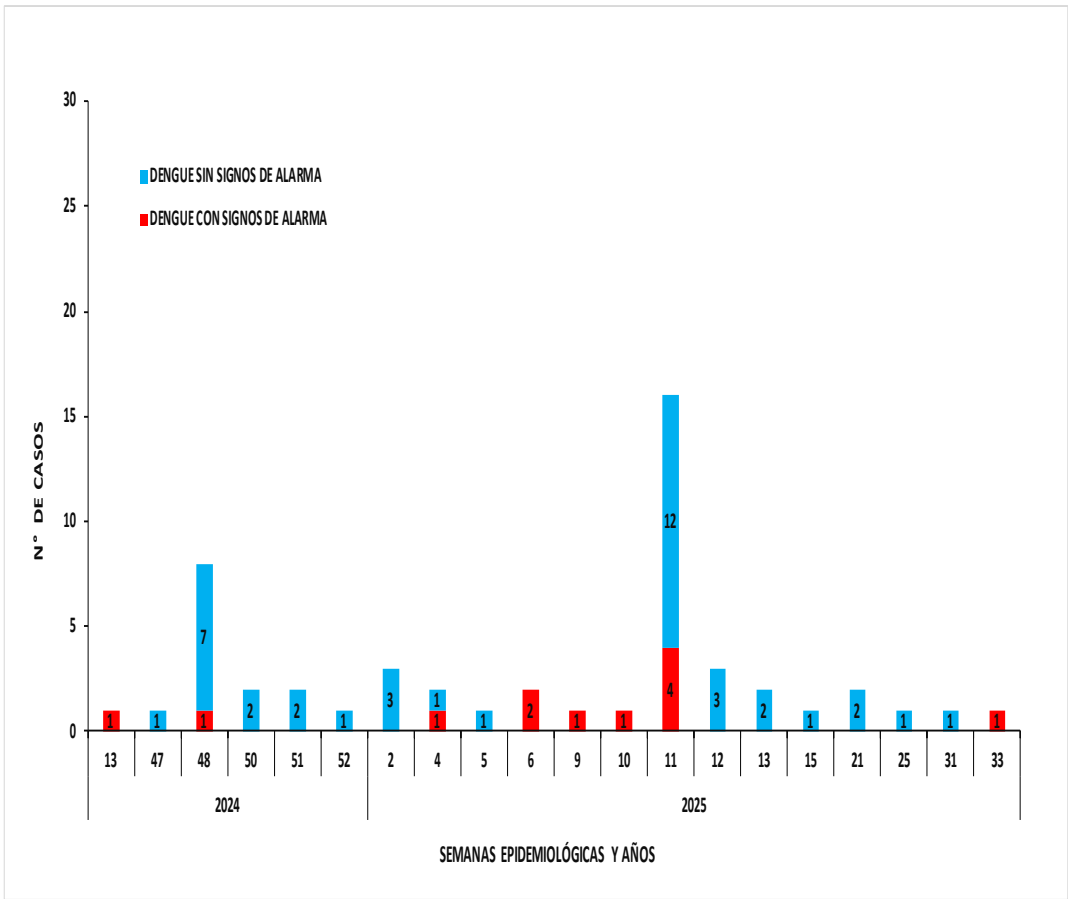


GERESA
GERENCIA REGIONAL
DE SALUD LORETO

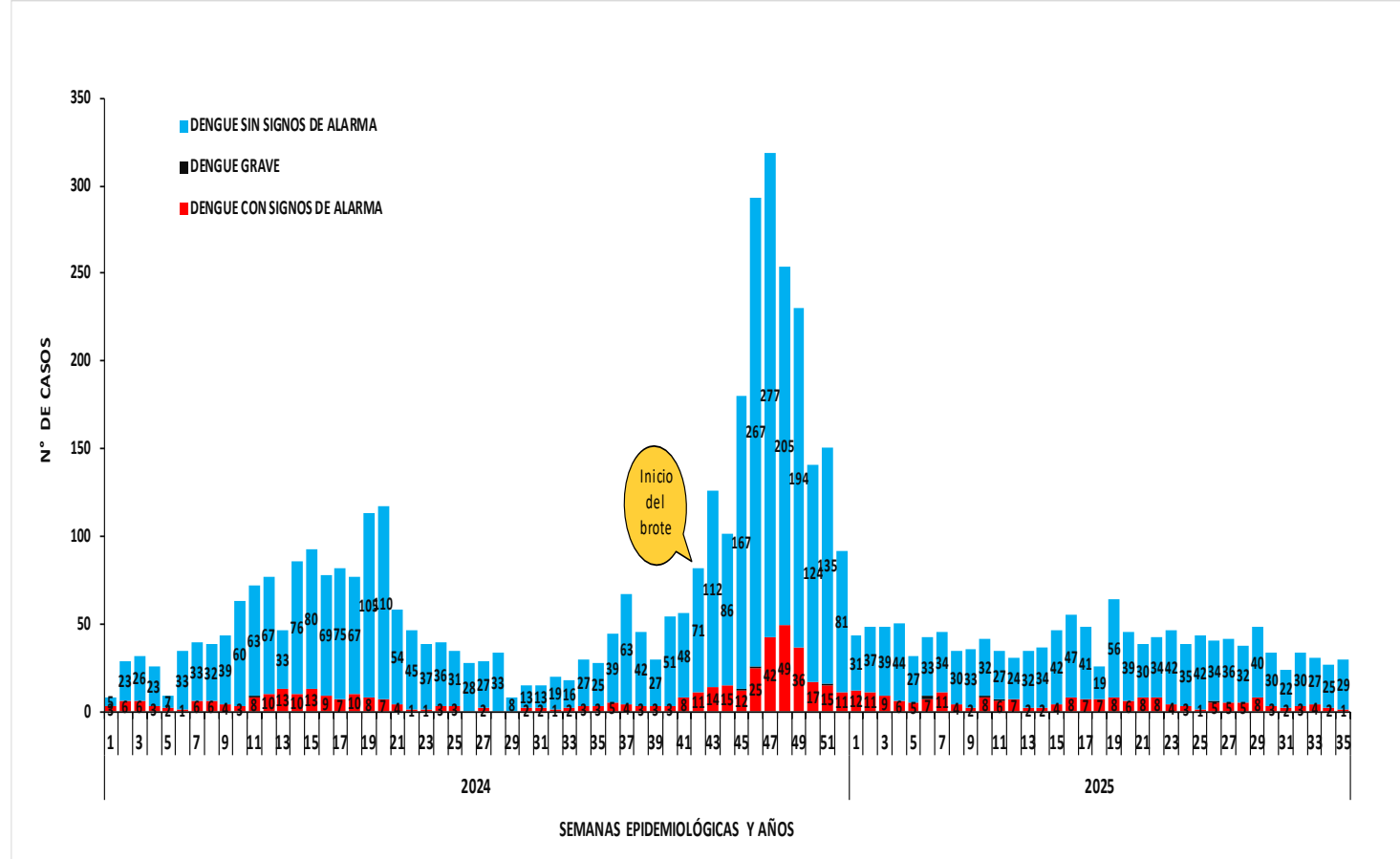
RiO Amazonas
IQUITOS - PERÚ
Maravilla Natural del Mundo



CASOS DE DENGUE SEGÚN FORMAS CLÍNICAS, DISTRITO TNT. CÉSAR LÓPEZ ROJAS, PROVINCIA ALTO AMAZONAS, REGIÓN LORETO, 2024 - 2025 *



CASOS DE DENGUE SEGÚN FORMAS CLÍNICAS, DISTRITO YURIMAGUAS, PROVINCIA ALTO AMAZONAS, REGIÓN LORETO, 2024 - 2025 *



Fuente: NOTI-WEB-Elaboración: Red Integrada de Salud Alto Amazonas-Unidad de Epidemiología.
(*) Hasta la SE 35.

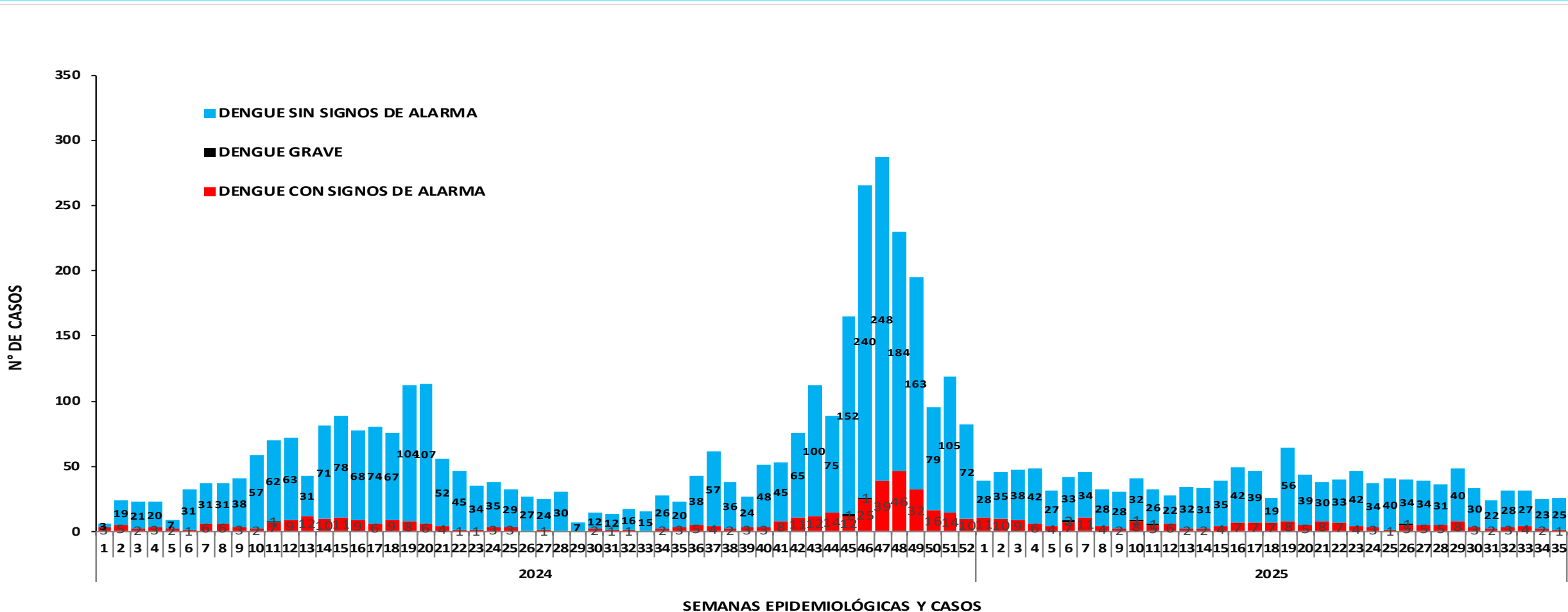


GERESA
GERENCIA REGIONAL
DE SALUD LORETO

RiO Amazonas
IQUITOS - PERU
Maravilla Natural del Mundo



CASOS DE DENGUE SEGÚN FORMAS CLÍNICAS, CIUDAD DE YURIMAGUAS, PROVINCIA ALTO AMAZONAS, REGIÓN LORETO, 2024 - 2025 *



Fuente: NOTI-WEB-Elaboración: Red Integrada de Salud Alto Amazonas-Unidad de Epidemiología.

(*) Hasta la SE 35.









































































































































GERESA
GERENCIA REGIONAL
DE SALUD LORETO

RiO Amazonas
IQUITOS - PERU
Maravilla Natural del Mundo



DISTRITOS Y LOCALIDADES CON PRESENCIA DEL VECTOR AEDES AEGYPTI, PROVINCIA ALTO AMAZONAS, REGIÓN LORETO, 1990 - 2025 *

| DISTRITOS Y LOCALIDADES CON PRESENCIA DEL VECTOR AEDES AEGYPTI | EXPANSIÓN DEL VECTOR TRANSMISOR DEL DENGUE | | | | | | | | | | |
|--|---|--|---|---|---|---|---|---|---|---|---|
| | 1990 | 2016 | 2017 | 2018 | 2019 | 2020 | 2021 | 2022 | 2023 | 2024 | 2025 |
| BALSAPUERTO | | | | | | | | | | | |
| BALSAPUERTO | | | | |  | |  |  |  | | |
| SAN GABRIEL DE VARADERO | | | | | | | | | |  |  |
| JEBEROS | | | | | | | | | | | |
| JEBEROS | | | | | |  |  | |  |  |  |
| LAGUNAS | | | | | | | | | | | |
| LAGUNAS | | | | |  | |  |  |  |  |  |
| SANTA CRUZ | | | | | | | | | | | |
| SANTA CRUZ | | | | | | |  |  |  | |  |
| TENIENTE CESAR LOPEZ ROJAS | | | | | | | | | | | |
| SHUCUSHYACU | | |  | | |  |  |  |  | |  |
| YURIMAGUAS | | | | | | | | | | | |
| 30 DE AGOSTO | | | |  |  |  |  |  |  |  |  |
| BELEN | | | |  |  |  |  |  |  |  |  |
| GRAU | |  |  |  |  |  |  |  |  |  |  |
| INDEPENDENCIA DEL SHANUSI | | | | | | | | | | | |
| MARIANO MELGAR KM 26 | | | | |  |  |  |  |  |  |  |
| MUNICHIS | | | | |  |  |  |  |  |  |  |
| PAMPA HERMOSA | |  |  |  |  |  |  |  |  |  |  |
| PUERTO PERU | | | | | | | | | | | |
| ROCA FUERTE | | | | | | | | | | | |
| ROSA VICTORIA | | | | | |  |  |  |  |  |  |
| SAN JUAN DE PAMPLONA KM 35 | | |  |  |  |  |  |  |  |  |  |
| SAN JUAN DE PUMAYACU | | | | | | | | | | | |
| SAN JUAN LIBERTAD KM 34 | | |  |  |  |  |  |  |  |  |  |
| SAN FRANCISCO KM 21 | | | | | | | |  |  |  |  |
| SANTA ISABEL | | | | | | | | |  |  |  |
| SANTA LUCIA | | | | | | | | | |  |  |
| SANTA MARIA | | | | | | | |  |  |  |  |
| SANTO TOMAS | | |  |  |  |  |  |  |  |  |  |
| YURIMAGUAS |  |  |  |  |  |  |  |  |  |  |  |
| Total general | 1 | 3 | 7 | 7 | 11 | 11 | 15 | 16 | 22 | 22 | 24 |

Fuente: OSA-Elaboración: Red Integrada de Salud Alto Amazonas-Unidad de Epidemiología.

(*). Hasta la SE 35.

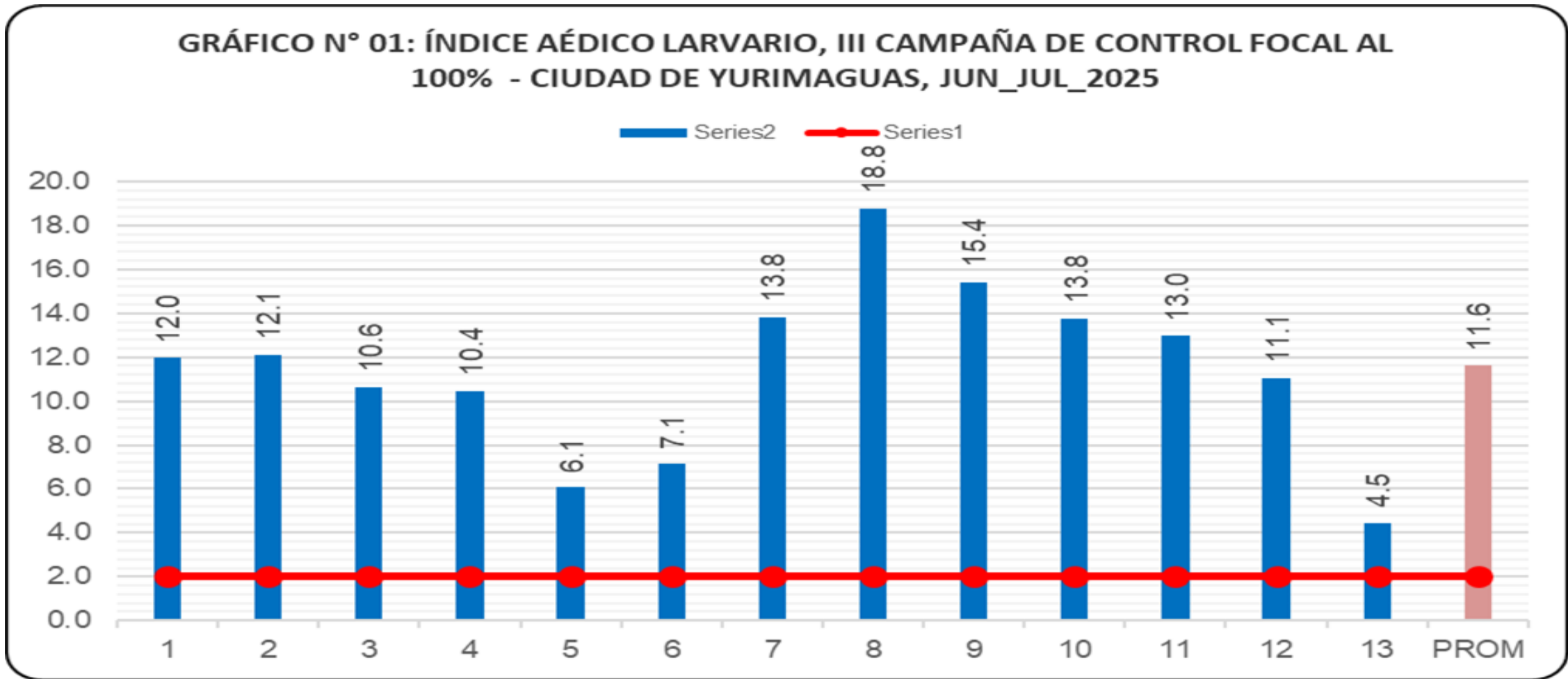


GERESA
GERENCIA REGIONAL
DE SALUD LORETO

Río Amazonas
IQUITOS - PERÚ
Maravilla Natural del Mundo



ÍNDICE AÉDICO POR ZONAS, CIUDAD YURIMAGUAS, DISTRITO YURIMAGUAS, PROVINCIA ALTO AMAZONAS, REGIÓN LORETO, 2025*



Fuente: OSA-Elaboración: Red Integrada de Salud Alto Amazonas-Unidad de Epidemiología.

(*). Hasta la SE 35.



GERESA
GERENCIA REGIONAL
DE SALUD LORETO

Riis Amazonas
IQUITOS - PERÚ
Maravilla Natural del Mundo



ACTIVIDADES DE CONTROL Y PREVENCIÓN, DISTRITO YURIMAGUAS, PROVINCIA ALTO AMAZONAS, REGIÓN LORETO, 2025 *

| ACTIVIDADES DE CONTROL VECTORIAL | ENE | FEB | MAR | ABR | MAY | JUN | JUL | AGO | SET | OCT | NOV | DIC |
|-------------------------------------|-----|-----|-----|-----|-----|-----|-----|-----|-----|-----|-----|-----|
| RECOJO DE CRIADEROS | X | x | x | X | X | X | X | X | X | | | |
| TRATAMIENTO FOCAL | X | X | x | X | X | X | X | X | X | | | |
| TRATAMIENTO ESPACIAL (FUMIGACIÓN) | X | x | x | X | | | | | | | | |

| ACTIVIDADES DE PROMOCIÓN Y PREVENCIÓN | ENE | FEB | MAR | ABR | MAY | JUN | JUL | AGO | SET | OCT | NOV | DIC |
|--|-----|-----|-----|-----|-----|-----|-----|-----|-----|-----|-----|-----|
| SESIONES EDUCATIVAS EN LAS IPRESS | X | x | x | X | X | X | X | X | X | | | |
| PERIFONEO EN LA CIUDAD | X | x | x | X | | x | x | x | | | | |
| DISTRIBUCIÓN DE TRIPTICOS Y AFICHES | X | x | x | X | X | X | X | X | X | | | |
| DIFUSIÓN EN LAS REDES SOCIALES | X | x | x | X | X | X | X | X | X | | | |
| DIFUSIÓN EN LA TELEVISIÓN | X | x | x | X | X | X | X | X | X | | | |
| INSTALACION Y SOCIALIZACION DE LAS SALAS PASACALLE | X | x | x | X | X | X | X | X | X | | | |
| DIFUSION EN PANELES | X | x | x | X | | | X | X | X | | | |
| CAPACITACION A INSPECTORES SANITARIOS | | x | x | | X | X | X | X | X | | | |
| MUESTREO ALEATORIO SISTEMATICO (MAS) | X | x | x | X | X | X | X | X | X | | | |

Fuente: NOTI-WEB-Elaboración: Red Integrada de Salud Alto Amazonas-Unidad de Epidemiología.

(*) Hasta la SE 35.



GERESA
GERENCIA REGIONAL
DE SALUD LORETO

RiO Amazonas
IQUITOS - PERÚ
Maravilla Natural del Mundo



IMÁGENES DE ACTIVIDADES PARA CONTROLAR EL BROTE DE DENGUE, PROVINCIA ALTO AMAZONAS, REGIÓN LORETO, 2025 *



Fuente: NOTI-WEB-Elaboración: Red Integrada de Salud Alto Amazonas-Unidad de Epidemiología.

(*) Hasta la SE 35.



GERESA
GERENCIA REGIONAL
DE SALUD LORETO

RMS Amazonas
IQUITOS - PERÚ
Maravilla Natural del Mundo



IMÁGENES DE ACTIVIDADES PARA CONTROLAR EL BROTE DE DENGUE, PROVINCIA ALTO AMAZONAS, REGIÓN LORETO, 2025 *



32 - 35